

Coast Mountains Resource District Hillshade Topographic Map Series

Map 093E

Administrative Boundaries

- Coast Mountains District
- Municipality
- Nisga'a Treaty Lands
- Indian Reserves
- Park
- Conservancy
- Ecological Res.
- Protected Area

Recreation Sites and Trails

- Recreation Sites
- Recreation Trails

Transportation, Utilities

- Main Roads
- Secondary
- Single Lane, Trail
- Tunnel
- Bridge
- Rail Line
- Ferry Route
- Pipeline
- Transmission Line

0 50 100 200 300
Kilometers

Scale: 1:200,000
Coordinate System: NAD 83 UTM Zone 09
Projection: Transverse Mercator
Datum: North American 1983

Map 12 of 14

DATA SOURCES
Base Mapping: Terrain Resource Inventory Mapping
Administrative Boundaries: Coast Mountains Resource District
Ownership: Integrated Cadastre Fabric
Road Annotation: Digital Road Atlas, FTA Tenured Roads
Road Spatial: Coast Mountains Resource District

DISCLAIMER
The Province of British Columbia makes no representations or warranties regarding the the accuracy or completeness of any information captured by this map. This map may be generalized and may not reflect current conditions.

Map Grid Location

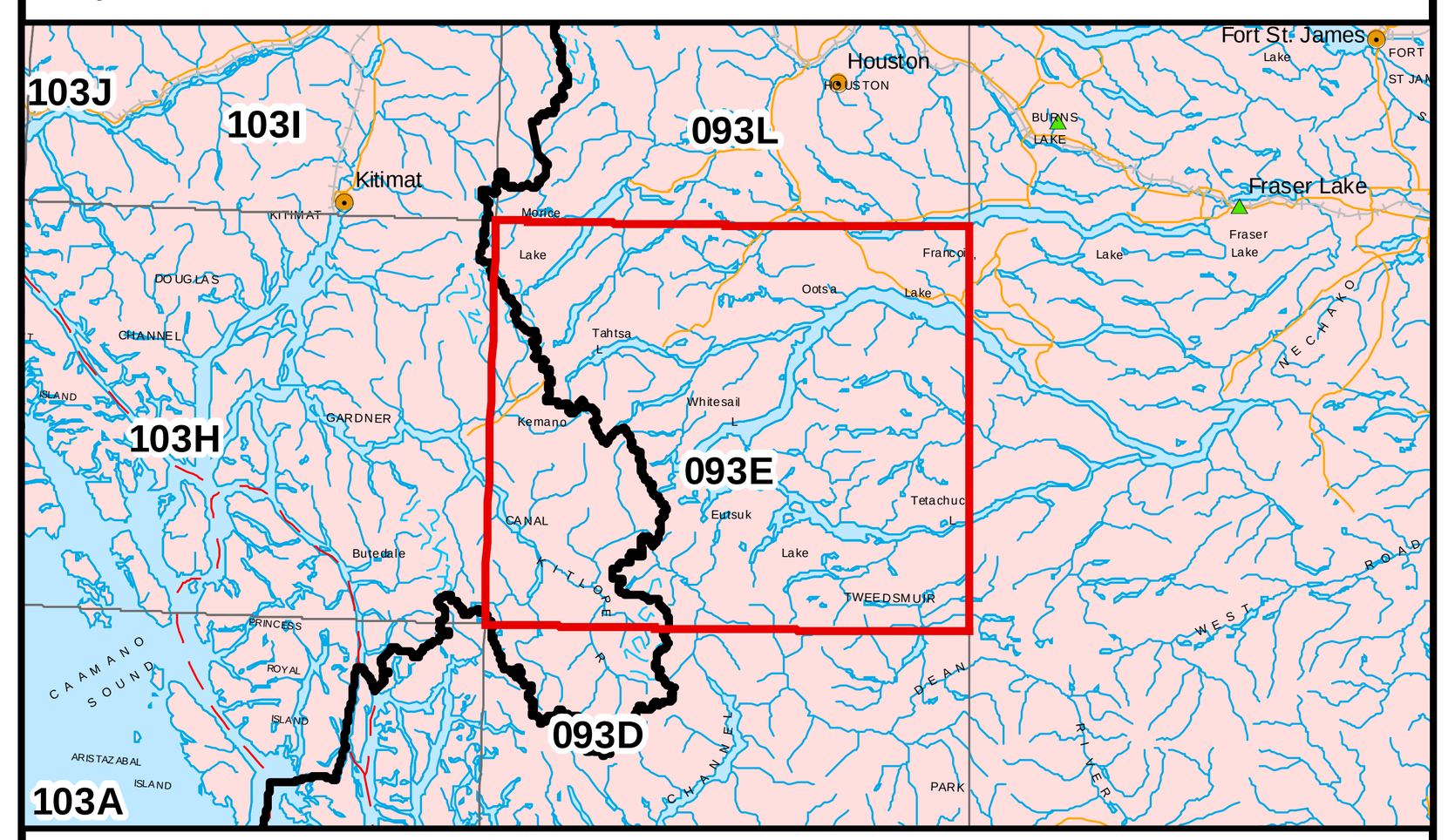

Coast Mountains District - Key Map - 1:4,000,000

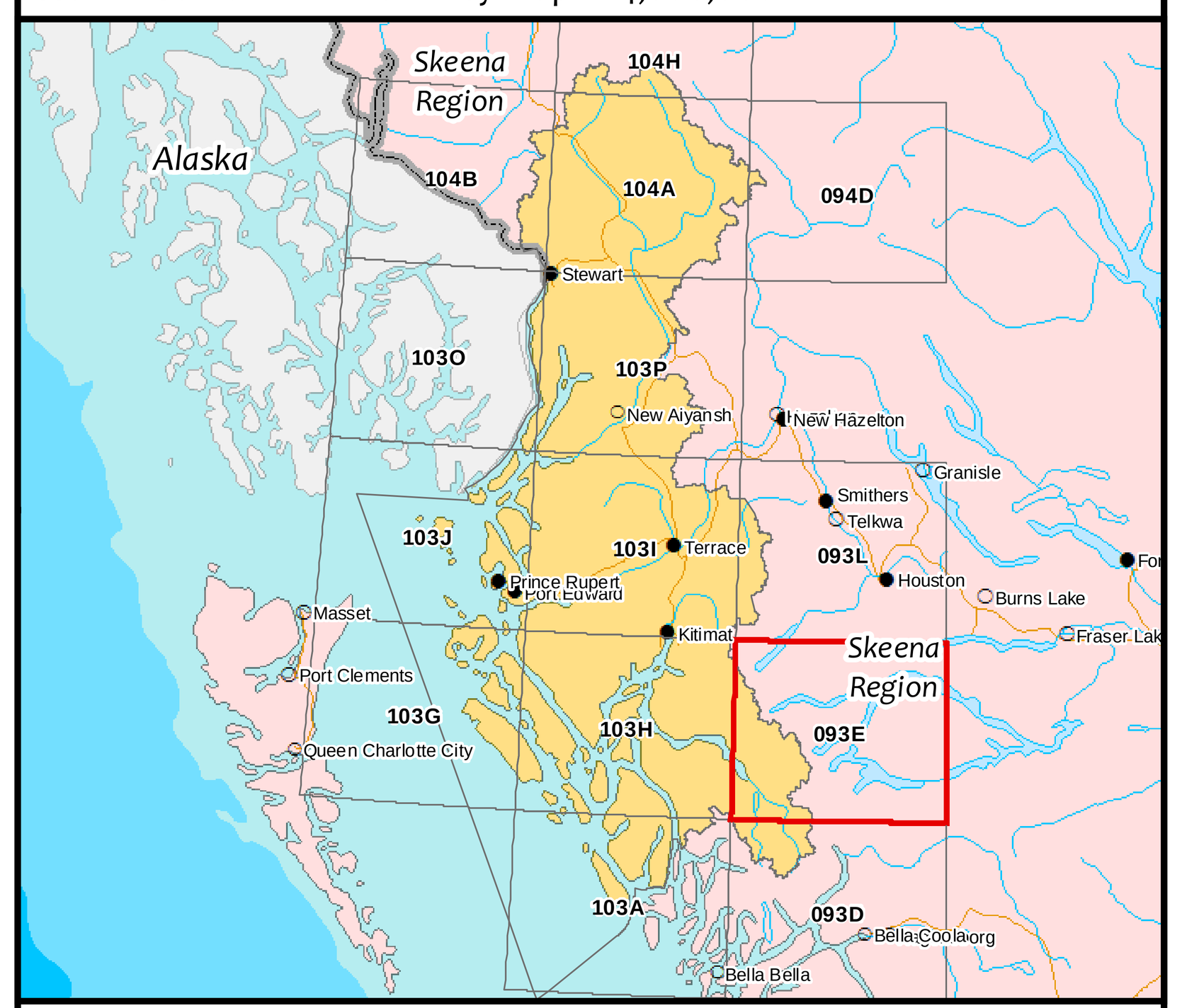

Produced by: RL - Geospatial Services
Coast Mountains Resource District
Terrace BC
Date: May 2014

Ministry of Forests, Lands and Natural Resource Operations