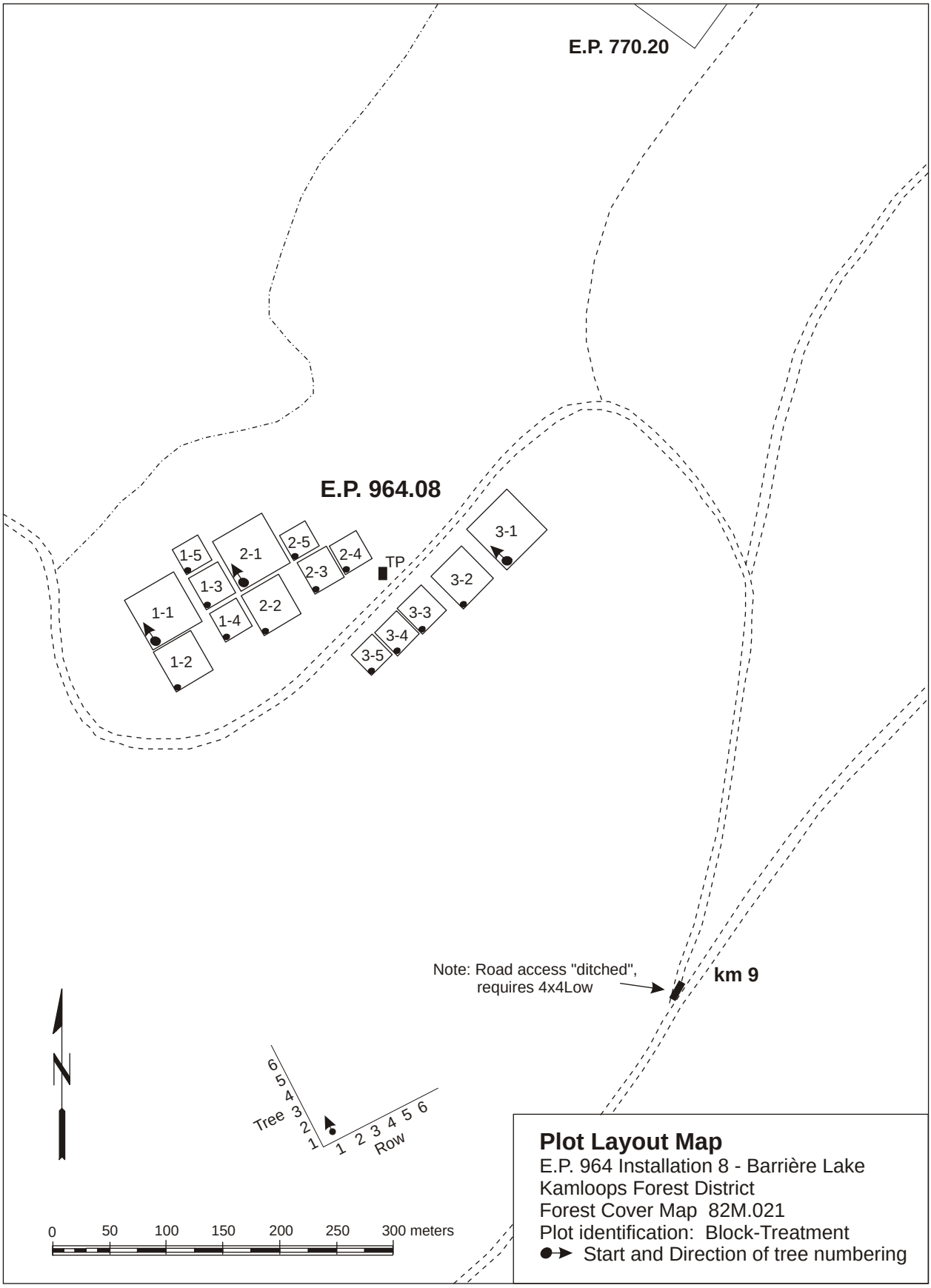

Plot Layout Map

E.P. 964 Installation 8 - Barrière Lake
Kamloops Forest District
Forest Cover Map 82M.021
Plot identification: Block-Treatment
●→ Start and Direction of tree numbering

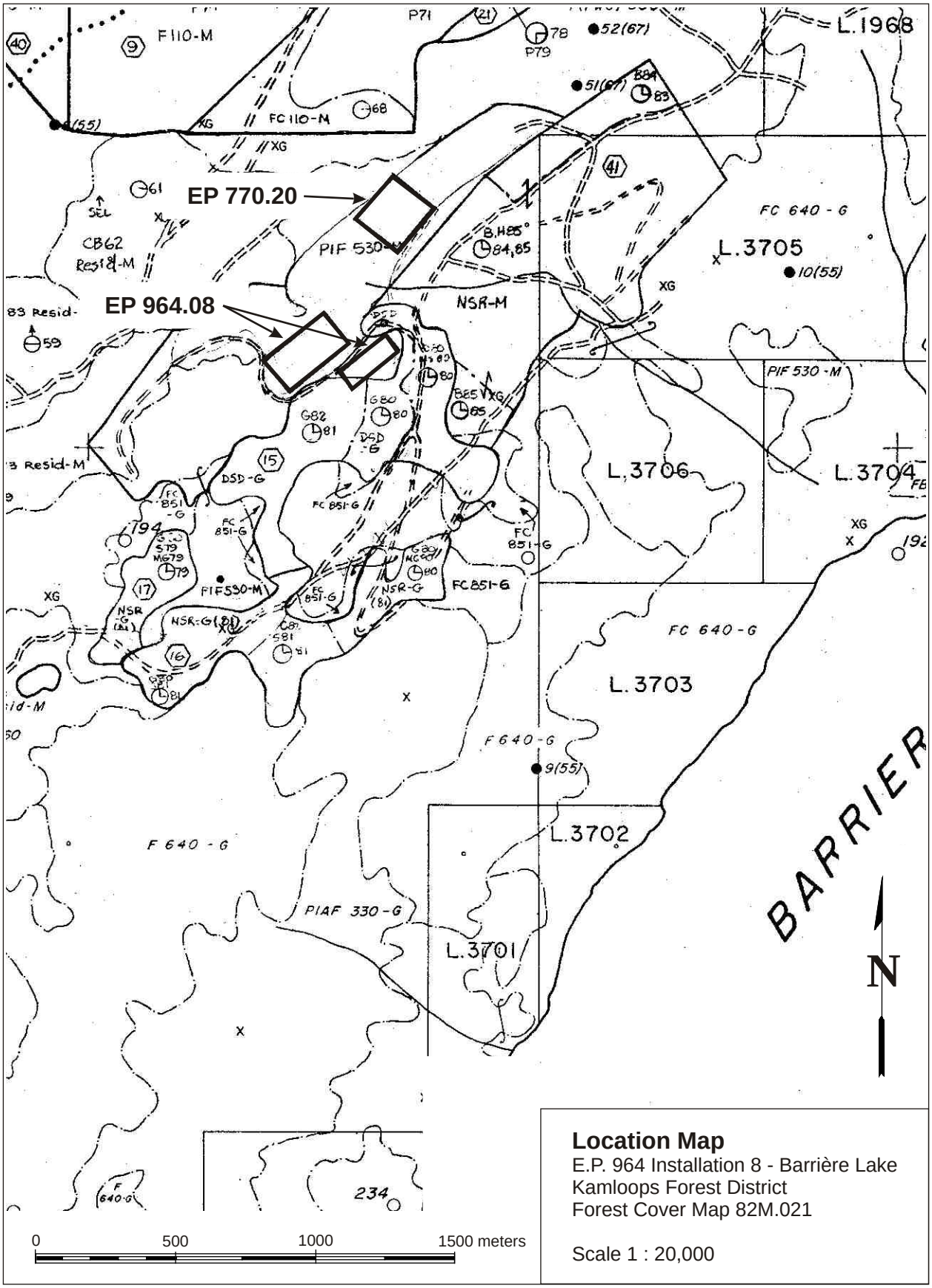

Location Map
E.P. 964 Installation 8 - Barrière Lake
Kamloops Forest District
Forest Cover Map 82M.021

Scale 1 : 20,000

Location Map
E.P. 964 Installation 8 – Barrière Lake
Kamloops Forest District
NTS Map 82M, 92P
Scale 1 : 250,000
0
5
10
15
20 kilometers
N
EP 964.08
Little Fort
Barriere
5
FN GN
FM GM
KH LH
KG LG
Granite Mountain
Harp Mountain
Mount Bob Mitchell
DUNN RANGE
Dunn Peak
Baldy Mtn
Chu Chua Mtn
Chu Chua
BARRIÈRE FOREST
North Barrière L
East Barrière Lake
Blomley Creek
Haggard Creek
South Barrière Lake
Upper South Barrière Lake
Needmore Lake
Saunders Lake
Sams L
Long L
Little Dixon Lake
Dixon Lake
DIXON RIDGE
Silverspray Falls
Homestake Ck
Sinmax Creek
Mount Fadear
Chinook Cove
Chinook Cove Sta
Darfield
Mt McGregor
Mt Hagen
Fishtrap Mtn
Armour Mtn
Louis Creek
Exlou
Blucher Hall
Mt Fraser
Skull Hill
McLure
NISKONLITH
Mt Edwards
Martin Meadows L
Little Badger L
Badger L



Installation Centre Coordinate Position
BC Albers: 1429690, 716608
Geographic: 119° 49' 25.7" W 51° 17' 39.1" N
UTM: 303126, 5686329 (zone 11)

Area 10.4 hectares
Point 1: 119° 49' 34" W 51° 17' 39" N
Point 2: 119° 49' 24" W 51° 17' 32" N
Point 3: 119° 49' 9" W 51° 17' 39" N
Point 4: 119° 49' 20" W 51° 17' 46" N

Location Airphoto

E.P. 964 Installation 8 - Barrière Lake
Kamloops Forest District
Forest Cover Map 82M.021

Scale 1 : 10,000