082J037

BRITISH COLUMBIA
Ministry of Forests, Lands and Natural Resource Operations

# Vegetation Map
## 082J037

Scale 1:20,000

0 0.25 0.5 0.75 1 Kilometers

0 0.25 0.5 Miles

Vegetation Data Source: MFLNRO - VRIMS / Ownership
Base Map Source: TRIM / Tantalis

This map is created from information stored digitally in the BC Geographic Warehouse. The map has been structured to support the analytical functions of the Ministry of Forests, Lands, and Natural Resource Operations. The information portrayed may not be complete and up to date Cadastral, administrative boundaries and the Ownership colour theme are for reference purposes only. (Legend revisions June 2014)

Labels Projected To: January 1, 2016

**MAP SYMBOLOGY**

**Forest Inventory Features:**
- Forest Vegetation Polygons
- Silviculture Opening in Vegetation
- Permanent Sample Plot (GYS)
- Research Installations

**TRIM, Base Features:**
- As Built Roads
- Forest Tenure Road Lines
- Paved Roads
- Rough Roads
- Trails/Cutlines
- Railways
- Air/Ferries
- Other lines
- Powerline
- Pipeline
- Buildings
- Misc Areas
- Misc Lines
- Water Lines
- HydroNavBarriers - EBM
- Watercourses - EBM
- Waterbodies - EBM
- Wetlands - EBM
- Ocean - EBM

**Administrative Boundaries:**
- BC Provincial Boundary
- MFLNRO Region boundary
- Resource District boundary - FADM
- INV Region-Compartment - FADM
- Provincial Forest area - FADM
- Timber Supply Area-Block - FADM
- Tree Farm Licenses - FADM
- Land District boundary
- Administrative boundary
- Survey Parcels - Tantalis
- Municipal boundary (< 1,000,000 ha - 15% hatch)
- Municipal boundary (> 1,000,000 ha) - no hatch)
- National Parks
- First Nations
- Provincial Parks
- Ecological Reserves
- Protected Areas
- Recreation Areas

**Other:**
- BCGS Mapsheet Grid (1:20,000)

## VEGETATION LABEL DETAILS

**Example of a Vegetation Label:**

| | LINE | DESCRIPTION |
|---|---|---|
| O12 | 1 | Silviculture symbol and Opening Number |
| 123/L | 2 | Polygon Number and multi-layer stand indicator (L) |
| Fd(Hw) | 3 | Species Composition<br>ex: the most important layer is described as Fd (Dougls Fir) and Hw (Western Hemlock). |
| 21-20 | 4 | Age, Height, Crown Closure Class Code - separator Site Index / estimated SI<br>ex: stand is age class 2 (21-40 yrs), height class 1 (0.1-10.4m), crown closure class 1 (6-15%), SI 20m |
| he,sl | 5 | Vegetated Density Class (or Non-Forest/Productive Descriptor)<br>ex: a herb polygon with no distinction between forbs and graminoids, shrubs less that 2m. |
| GL78 | 6 | Disturbance History & year - ex: Logged in 1978 |

**Line 1 - History Record Opeing Number**

O12 - opening number valid for BCGS mapsheet    blank - opening number has not been assigned

**Line 2 - Polygon No. / Multi-layer**

VRIMS Polygon Number - ranging from one to nine digits
/L - Multi-layered stand (a separate description of each layer is available in the data base, i.e. 1,2)

**Line 3 - BC Tree Code List**

Species Compsition: Species are labeled in their order of predominance. Major first Minor in brackets.
The following codes are based on "The B.C. Ministry of Forests Tree Code List" version 4.5 dataed January 2009.

**NATIVE CONIFERS**
C CEDAR
Cw Western Red Cedar
Y CYPRESS
Yc Yellow Cedar
F DOUGLAS FIR
Fd Douglas Fir
Fdc Coastal Douglas Fir
Fdi Interior Douglas Fir
B FIR (Balsam)
Ba Amabilis Fir
Bg Grand Fir
Bl Subalpine Fir (alpine)
H HEMLOCK
Hm Mountain Hemlock
Hw Western Hemlock
Hxm Mountain x Western Hemlock hybrid
J JUNIPER
Jr Rocky Mtn. Juniper
Js Seaside Juniper
L LARCH
La Alpine Larch
Lt Tamarack
Lw Western Larch
P PINE
Pj Jack Pine
Pf Limber Pine
Pl Lodgepole Pine
Pli Lodgepole Pine (interior)
Pxj Lodgepole x Jack Pine hybrid
Py Ponderosa Pine (yellow)
Plc Shore Pine (coast)
Pw Western White Pine
Pa Whitebark Pine
S SPRUCE
Sb Black Spruce
Se Engelmann Spruce
Ss Sitka Spruce
Sw White Spruce
Sx Spruce hybrid
Sxw Engelmann x White
Sxl Sitka x White
Sxs Sitka x unknown hybrid
T YEW
Tw Western Yew

**NATIVE HARDWOODS**
D ALDER
Dr Red Alder
U APPLE
Up Pacific Crab Apple
A ASPEN, COTTONWOOD or POPLAR
Ac Poplar
Acb Balsam Poplar
Act Black Cottonwood
Ax hybrid Poplars
At Trembling Aspen
R ARBUTUS
Ra Arbutus
E BIRCH
Ea Alaska Paper Birch
Exp Alaska x Paper Birch hybrid
Ep Paper Birch (white)
Ew Water Birch
K CASCARA
Kc Cascara
V CHERRY
Vb Bitter Cherry
Vv Choke Cherry
Vp Pin Cherry
G DOGWOOD
Gp Pacific Dogwood (western flowering)
M MAPLE
Mb Bigleaf Maple (broadleaf)
Mv Vine Maple
Q OAK
Qg Garry Oak
W WILLOW
Wb Bebb's Willow
Wp Pacific Willow
Wa Peachleaf Willow (Barclay's)
Wd Pussy Willow (gray-leaved)
Ws Scouler's Willow
Wt Sitka Willow (tea-leaved)

**UNKNOWN - OTHER**
X UNKNOWN
Xc unknown conifer
Xh unknown hardwood
Z OTHER (tree not on list)
Zc other conifer
Zh other hardwood

**EXOTICS**
APPLE
Ua Apple
ASPEN, COTTONWOOD or POPLAR
Ad *Southern Cottonwood
BIRCH
Ee European Birch
Es Silver Birch (swamp)
Ey *Yellow Birch
CHERRY
Vs Sweet Cherry
CYPRESS
Yp *Port Orford Cedar
FIR (Balsam)
Bb *Balsam Fir
Bp Noble Fir
Bm *Shasta Red Fir
Bc *White Fir
LARCH
Ld *Dahurian Larch
Ls *Siberian Larch
MAPLE
Me Box Elder
Mn *Norway Maple
Ms *Sycamore Maple
OAK
Qe *English Oak
Qw *White Oak
OTHER EXOTICS
Oa *Incense Cedar
Ob *Giant Sequoia
Oc *Coast Redwood
Od European Mountain Ash
Oe Siberian Elm (southern)
Of Common Pear
Og Oregon Ash
Oh *White Ash
Oi *Shagbark Hickory
Oj Tree-of-heaven
Ok Japanese Walnut
PINE
Pm *Monterey Pine
Pr *Red Pine
Ps *Sugar Pine
SPRUCE
Sn *Norway Spruce

**Line 4**

| 4a AGE CLASS | | 4b HEIGHT CLASS | | 4c CROWN CLOSURE CLASS | |
|---|---|---|---|---|---|
| CODE | LIMITS (years) | CODE | LIMITS (metres) | CODE | LIMITS (percentage) |
| | | | | 0 | 0 - 5 |
| 1 | 1-20 | 1 | 0.1 - 10.4 | 1 | 6 - 15 |
| 2 | 21-40 | 2 | 10.5 - 19.4 | 2 | 16 - 25 |
| 3 | 41-60 | 3 | 19.5 - 28.4 | 3 | 26 - 35 |
| 4 | 61-80 | 4 | 28.5 - 37.4 | 4 | 36 - 45 |
| 5 | 81-100 | 5 | 37.5 - 46.4 | 5 | 46 - 55 |
| 6 | 101-120 | 6 | 46.5 - 55.4 | 6 | 56 - 65 |
| 7 | 121-140 | 7 | 55.5 - 64.4 | 7 | 66 - 75 |
| 8 | 141-250 | 8 | 65.5 + | 8 | 76 - 85 |
| 9 | 251 + | | | 9 | 86 - 100 |

**4d SITE INDEX**
All SI are shown to the nearest metre referenced at 50 years Breast Height Age. SI is based on the age and height of the leading species. When an accurate SI cannot be obtained from age and height, estimated SI is shown after, or replaces the SI.

**4e ESTIMATED SITE INDEX**
SI is estimated when suitable SI trees are not present, e.g. young stands (<30yrs). It is denoted by a slash which always precedes it. Associated fields in the data base are Inventory Type Group and SI Estimated source code.

**Line 5 Vegetation records**

**VEGETATED NON-TREE CATEGORIES (for V and I records)**

**NON-TREED SHRUB**
st SHRUB TALL - shrub with average shrub height > or = to two metres.
sl SHRUB LOW - shrub with average shrub height < two metres.

**NON-TREED HERB**
he HERB - herb with no distinction between forbs and graminoids.
hf HERB - FORBS - herb with forbs > 50% of the herb cover.
hg HERB - GRAMINOIDS - herb with graminoids > 50% of the herb cover.

**NON-TREED BRYOID**
by BRYOIDS - bryoid with no distinction between mosses and lichens by cover.
bm BRYOID - MOSS - bryoid with mosses, liverworts, and hornworts > 50% of the bryoid cover.
bl BRYOID - LICHENS - bryoid with lichens > 50% of the bryoid cover.

**NON VEGETATED**
el Exposed Land
ro Rock / Rubble
si Snow / Ice

**NON-VEGETATED CATEGORIES (for V and I records)**

| | | | | | | | |
|---|---|---|---|---|---|---|---|
| ap | AIRPORT | gp | GRAVEL PIT | mu | MUDFLAT SEDIMENT | rm | RESERVOIR MARGIN |
| be | BEACH | la | LAKE | mz | RUBBLY MINE SPOILS | rm | RAILWAY SURFACE |
| bl | BLOCKFIELD | lb | LAVABED | oc | OCEAN | rs | RIVER SEDIMENTS |
| br | BEDROCK | ll | LANDING | ot | OTHER | rz | ROAD SURFACE |
| bu | BURNED AREA | ls | POND or LAKE SEDIMENTS | pn | SNOW COVER | ta | TALUS |
| cb | CUTBANK | mi | OPEN PIT MINE | re | RESERVOIR | tz | TAILINGS |
| es | EXPOSED SOILS | mn | MORAINE | ri | RIVER / STREAM | ur | URBAN |
| gl | GLACIER | | | | | | |

Note: Water categories (la, oc, re, ri) not labelled over 90 percent coverage.

**NON-FOREST / NON-PRODUCTIVE DESCRIPTOR CODES (for F records)**

| | | | | | |
|---|---|---|---|---|---|
| A | ALPINE | NP | NON PRODUCTIVE | SAND | SAND |
| AF | ALPINE FOREST /Species | NPBR | NON PRODUCTIVE BRUSH | TIDE | TIDAL FLAT |
| C | CULTIVATED | NPBU | NON PRODUCTIVE BURN | U | URBAN |
| CL | CLAY BANK | NPF | NON PRODUCTIVE FOREST /Species | | |
| G | GRAVEL BAR | NTA | NO TYPING AVAILABLE | NC | NON COMMERCIAL |
| GR | GRAVEL PIT | OR | OPEN RANGE | NCBR | NON COMMERCIAL BRUSH |
| ICE | ICEFIELD | P | HAYFIELD | NP | NON PRODUCTIVE |
| M | MEADOW | R | ROCK | NSR | NOT SUFFICIENTLY RESTOCKED |
| MUD | MUD FLAT | S | SWAMP | NTA | NO TYPING AVAILABLE |

**Line 6 - Disturbance History**

Disturbance type code preceeded by symbol, followed by earliest date
First character of disturbance type designates category, refer to official code list for sub-category descriptions.

| | | | | | |
|---|---|---|---|---|---|
| A | Animal Damage | L | Logging | R | Site Rehabilitation |
| B | Wildfire | M | Mite Damage | T | Treatment Injuries |
| C | Cone and Seed Insects | N | Non-Biological Injuries | U | Damage Unknown |
| D | Diseases | P | Cone and Seedling Fungal Pathogens | V | Problem Vegetation |
| I | Insects | | | | |

**Example Opening History Details**

Detailed Silviculture information is available on the BCGW utilizing either IMF or ArcMap. The MapView example is of themed RESULTS data.

The Ministry of Forests, Mines and Lands web application MAPVIEW is available to view this type of detailed information. Select the SILVICULTURE tab then click on "Display Silviculture Map" to turn on display values for -
- OPENING
- OPENING LABELS
- OPENING - PLANTING ACTIVITY
- ACTIVITY TREATMENT UNIT
- STANDARDS UNIT
- SILVICULTURE FOREST COVER
- WILDLIFE TREE PATCH

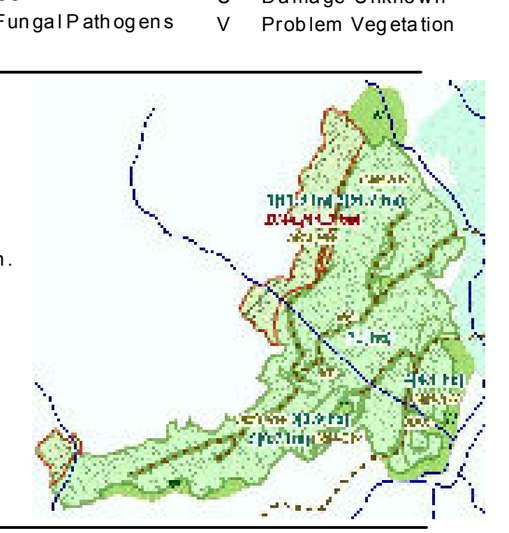

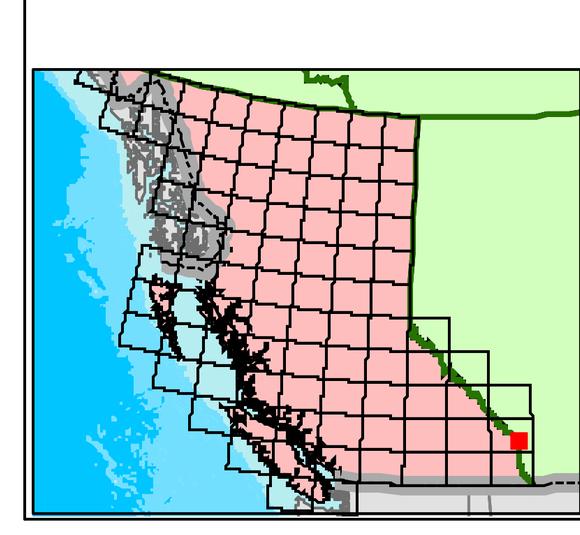

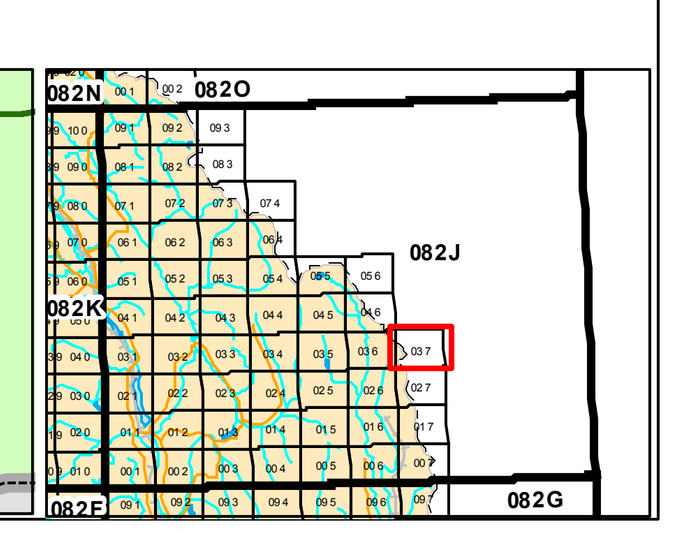


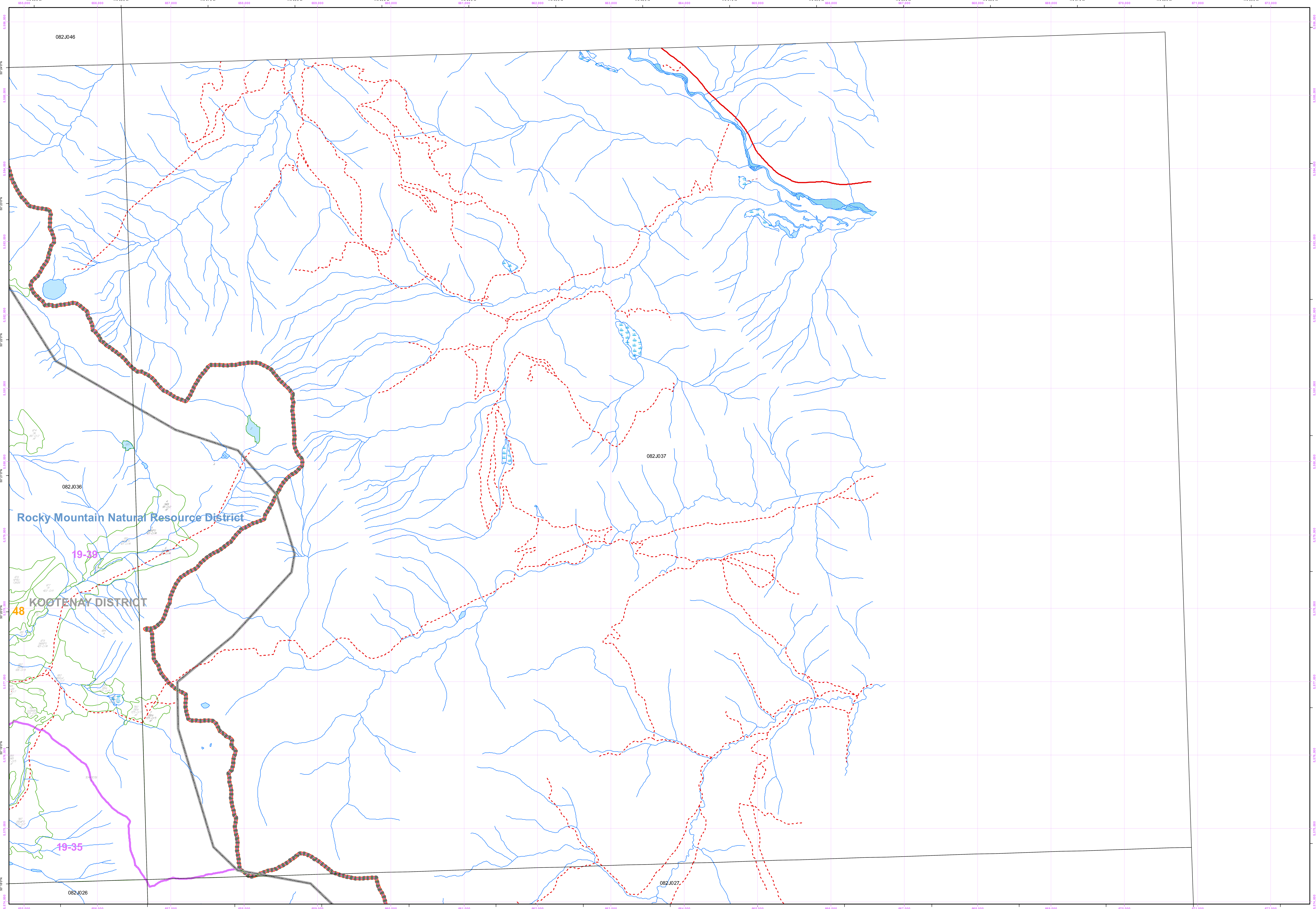




082J037