Vegetation Map
092G010

Scale 1:20,000

0 0.25 0.5 0.75 1 Kilometers

0 0.25 0.5 Miles

Vegetation Data Source: MFLNRO - VRM S1 Ownership
Beta Map Source: TRIM / Terrabis

This map is created from information stored digitally in the BC Geographic Warehouse. The map has been structured to support the analytical functions of the Ministry of Forests, Lands, and Natural Resource Operations. The information portrayed may not be complete and up to date Cadastral, administrative boundaries and the Ownership colour the me are for reference purposes only. Cadastral revisions June 2016.

Labels Projected for January 1, 2016

MAP SYMBOLOGY

Forest Inventory Factors:
- Forest Vegetation Polygons
- Structure Opening in Vegetation
- Permanent Sample Plot (SITE)
- Research Installations

TRIM, Base Features:
- 4x Buff Roads
- Forest Tenure Road Lines
- Paved Roads
- Rough Roads
- Trails/Cutlines
- Railways
- Buff airfields
- Other lines
- Powerline
- Pipeline
- Buildings
- Misc Areas
- Misc Lines
- Water Lines
- Hydrodrawlines - ESRI
- Watercourses - ESRI
- Waterbodies - ESRI
- Wetlands - ESRI
- Ocean - ESRI

Administrative Boundaries:
- BC Provincial Boundary
- MFLNRO Region boundary
- Resource District boundary - FADM
- MU Region Compartment - FADM
- Provincial Forest area - FADM
- Timber Supply Area Block - FADM
- Tree Farm Licenses - FADM
- Land District boundary
- Administrative boundary
- Survey Parcels - Terrabis
- Municipal boundary (1:1,000,000 fill = 15% hatch)
- Municipal boundary (1:1,000,000 fill = no hatch)
- National Parks
- First Nations
- Provincial Parks
- Ecological Reserves
- Protected Areas
- Recreation Areas

Other:
- MCSS Mapsheet Grid (1:20,000)

VEGETATION LABEL DETAILS

Example of a Vegetation Label:

LINE DESCRIPTION
1. Silviculture symbol and Opening Number
2. Polygon Number and multi-layer stand indicator(s1)
3. Species Composition
4. Age, Height, Crown Closure Class Code - separated by a blank (s2)
   ex. stand is age class 2 (21-40 yrs), height class 1 (0.1-10.4m), crown closure class 1 (6-15%), SI 20m
5. Vegetated Density Class or Non-Forest/Productive Descriptor(s3)
   ex. a herb polygon with no distinction between forbs and graminoids, shrubs less that 2m.
6. Disturbance History & year - ex. Logged in 1978

Line 1 - History Record Opening Number

---- - opening number sold for BCTS mapsheet 0000 - opening number has not been assigned

Line 2 - Polygon No. / Multi-layer

VRIMS Polygon Number - ranging from one to nine digits
X, - Multi-layered stand (a separate description of each layer is available in the data base, i.e. 1.2)

Line 3 - BC Tree Code List

Species Composition: Species are labeled in their order of predominance. Major first Minor in brackets.
The following codes are based on "The B.C. Ministry of Forests Tree Code List" version 4.5 dated January 2009.

NATIVE CONIFERS

Cw	Western Red Cedar
Y	CYPRESS
Yc	Yellow Cedar
F	DOUGLAS FIR
Fd	Douglas Fir
Fdc	Coastal Douglas Fir
Fdi	Interior Douglas Fir
B	FIR (Balsam)
Bg	Grand Fir
Bl	Subalpine Fir (alpine)
Ba	Amabilis Fir
Hm	Mountain Hemlock
Hw	Western Hemlock
H	HEMLOCK (Western Hemlock hybrid
J	JUNIPER
Jr	Rocky Mtn. Juniper
Js	Western Juniper
L	LARCH
La	Alpine Larch
Lw	Tamarack
Lt	Western Larch
P	PINE
Pa	Alpine Pine
Pl	Lodgepole Pine
Pli	Lodgepole Pine (Interior)
Plc	Lodgepole x Jack Pine hybrid
Py	Ponderosa Pine (yellow)
Pw	White Pine
Pa	Western White Pine
Pb	Whitebark Pine
Pf	Limber Pine
Prc	Rocky Mtn. Bristlecone Pine
Pj	Jack Pine
Pxj	Jack Pine (grove)
Pxc	Shore Pine (coast)
Pw	Western White Pine
S	SPRUCE
Sb	Black Spruce
Se	Engelmann Spruce
Sx	Sitka Spruce
Sw	White Spruce
Sxw	Hybrid White Spruce
Sxe	Engelmann x White
Sxs	Sitka x White
Sxl	Sitka x Lutz hybrid
Yb	YEW
Tw	Western Yew

NATIVE HARDWOODS

D	ALDER
Dr	Red Alder
U	APPLE
Ua	Pacific Crab Apple
At	ASPEN, COTTONWOOD or POPLAR
Ac	Poplar
Act	Trembling Poplar
Acb	Black Cottonwood
Ax	Hybrid Poplars
Ae	Balsam Poplar
E	BIRCH
Ea	Alaska
Ew	Water Birch
Ep	Alaska x Paper Birch hybrid
Ey	Yellow (Gray)
Ew	Water Birch
K	CASCARA
G	DOGWOOD
V	CHERRY
Vb	Bitter Cherry
Vf	Fire (Pin) Cherry
Vc	Choke Cherry
Vp	Pin Cherry
Q	OAK
Qg	Garry Oak
W	WILLOW
Wb	Bebb's Willow
Wp	Pacific Willow
Wa	Peachleaf Willow (Bentley's)
Ww	Pacific Willow (grey leaved)
Wr	Red Willow
Wl	Sitka Willow (lace leaved)

UNKNOWN - OTHER

X	UNKNOWN
Xs	unknown conifer
Xh	unknown hardwood
Z	OTHER (tree species nec)
Zs	other conifer
Zh	other hardwood

EXOTICS

Le	LARCH
Lle	European Larch
At	ASPEN, COTTONWOOD or POPLAR
Ae	Balsam Poplar
Ebi	BIRCH
Ebe	European Birch
Ebp	Paper Birch (exotic)
Ey	Yellow Birch
Qrb	OAK RFP
Qrr	Red Oak family
Y	CYPRESS
Yo	"Port Orford Cedar
Ylc	"Cedar Hybrid
Ylb	"Nutkan Fir
Bc	Noble Fir
Bm	"Veitch Silver Fir
Bbi	"White Fir
L	LARCH
Lyl	"European Larch
Lyl	"Siberian Larch
MP	MAPLE
Mb	Box Elder
Mr	"Norway Maple
Mt	"Sycamore Maple
Oa	OTHER EXOTICS
Oa	"Amur Maple
Oa	"Ginkgo Oak
Oa	"White Oak
Oa	"Other EXOTICS
Oa	"Horse Chest"
Oc	"Giant Sequoia
Oc	"Coast Redwood
Oz	European Mountain Ash
Oz	"Showy Mountain Ash
Ph	"Monterey Pine
Pn	"Scots Pine
Pc	"Sugar Pine
SPRUCE	
Sn	"Norway Spruce

Line 4

4a. AGE CLASS

CODE	LIMITS (years)
1	1-20
2	21-40
3	41-60
4	61-80
5	81-100
6	101-120
7	121-140
8	141-160
9	161 +

4b. HEIGHT CLASS

CODE	LIMITS (metres)
1	0.1 - 10.4
2	10.5 - 19.4
3	19.5 - 27.4
4	28.5 - 37.4
5	37.5 - 46.4
6	46.5 - 55.4
7	55.5 - 64.4
8	65.5 +

4c. CROWN CLOSURE CLASS

CODE	LIMITS (percentage)
1	6 - 9
2	10 - 15
3	16 - 25
4	26 - 35
5	36 - 45
6	46 - 55
7	56 - 65
8	66 - 75
9	76 - 85
0	86 - 100

4d SITE INDEX
All SI are shown in the nearest metre referenced at 50 years breast height age. Site Index is shown as 0 when it is not a meaningful number. Where an accurate SI cannot be calculated from age and height, estimated SI is shown after or replaces the SI.

4e. ESTIMATED SITE INDEX
SI is estimated when suitable SI trees cannot present, e.g. young stands, deciduous stands. The SI is estimated by the following process & Associated fields in the data base are Inventory Type Group and SI Estimated source code.

Line 5 - Vegetation records 1

VEGETATED NON-TREE CATEGORIES: (for V and I (op=o4))

NON-FREED SHRUB
- s SHRUB - shrub with average shrub height > or = to two metres.
- sl SHRUB LOW - shrub with average shrub height < two metres.

NON-FREED HERB
- h HERB - herb with no distinction between forbs and graminoids.
- hf HERB - FORBS - herb with forbs > 50% of the herb cover.
- hg HERB - GRAMINOIDS - herb with graminoids > 50% of the herb cover.

NON-FREED BRYOID
- by BRYOID - bryoid with no distinction between mosses and lichens by cover.
- bm BRYOID - MOSSES - bryoid with mosses > 50% of the bryoid cover.
- bl BRYOID - LICHENS - bryoid with lichens > 50% of the bryoid cover.

NON VEGETATED
- rk Exposed Land
- rc Rock / Rubble
- w Snow / Ice

NON-VEGETATED CATEGORIES: (for V and I (op=o4))

ap	AIRPORT	gp	GRAVEL PIT	mv	MUD/FLAT SEDIMENT
bk	BEACH	lk	LAKE	mx	RUBBLY MINE SPOILS
bf	BOGGY/FIELD	lm	LAKE/ED	ol	OTHER
br	BEDROCK	lr	LANDING	or	OTHER
bu	BURNED AREA	ls	POND & LAKE SEDIMENTS	pr	SNOW COVER
cl	CLEARING	ri	RIVER	pr	PERENNIAL ICE
dk	EARTH BANK SOILS	rm	RIVER/MAJOR STREAM		

Note: Water categories (lk, ls, rm, ri) not labelled over 50 percent coverage.

NON-FOREST / NON-PRODUCTIVE DESCRIPTOR CODES (for I_nsrdx):

AF	ALPINE	NP	NON PRODUCTIVE	SAND	SAND
AT	ALPINE FOREST /Species	NPB	NON PRODUCTIVE BRUSH	SF	SWAMP / FLAT
C	CULTIVATED	NPBU	NON PRODUCTIVE BURN	U	URBAN
D	DISTURBED	NPF	NON PRODUCTIVE FOREST /Species		
G	GRAVEL BAR	NPR	NON PRODUCTIVE ROCK	NC	NON COMMERCIAL
GP	GRAVEL PIT	OR	OPEN RANGE	NEBR	NON ECOLOGICAL BRUSH
M	MEADOW	P	HAYFIELD	NFOR	NON FOREST/VEG
W	MEADOW	R	RANGE	NSR	NOT SUFFICIENTLY RESTOCKED
WUP	MUD/FLAT	S	SWAMP	NTA	NOT TYPING AVAILABLE

Line 6 - Disturbance History

This is a four digit code preceded by symbol, followed by earliest date
First character of disturbance type designates category, refer to official code list for sub-category descriptions.

A	Animal Damage	L	Logging
B	Wildfire	M	Mine Damage
C	Cone and Seed Insects	N	Non-Biological Injuries
D	Diseases	P	Cone and Seeding Fungal Pathogens
I	Insects	S	Site Preparation
		T	Treatment Injuries
		U	Damage Unknown
		V	Problem Vegetation

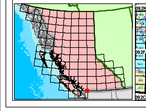
Example Opening History Details

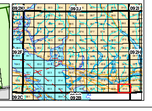
Detailed Silviculture information is available on the BCGW utilizing either IMF on ArcMap - The MapView example is of Hemred RESULTS data.

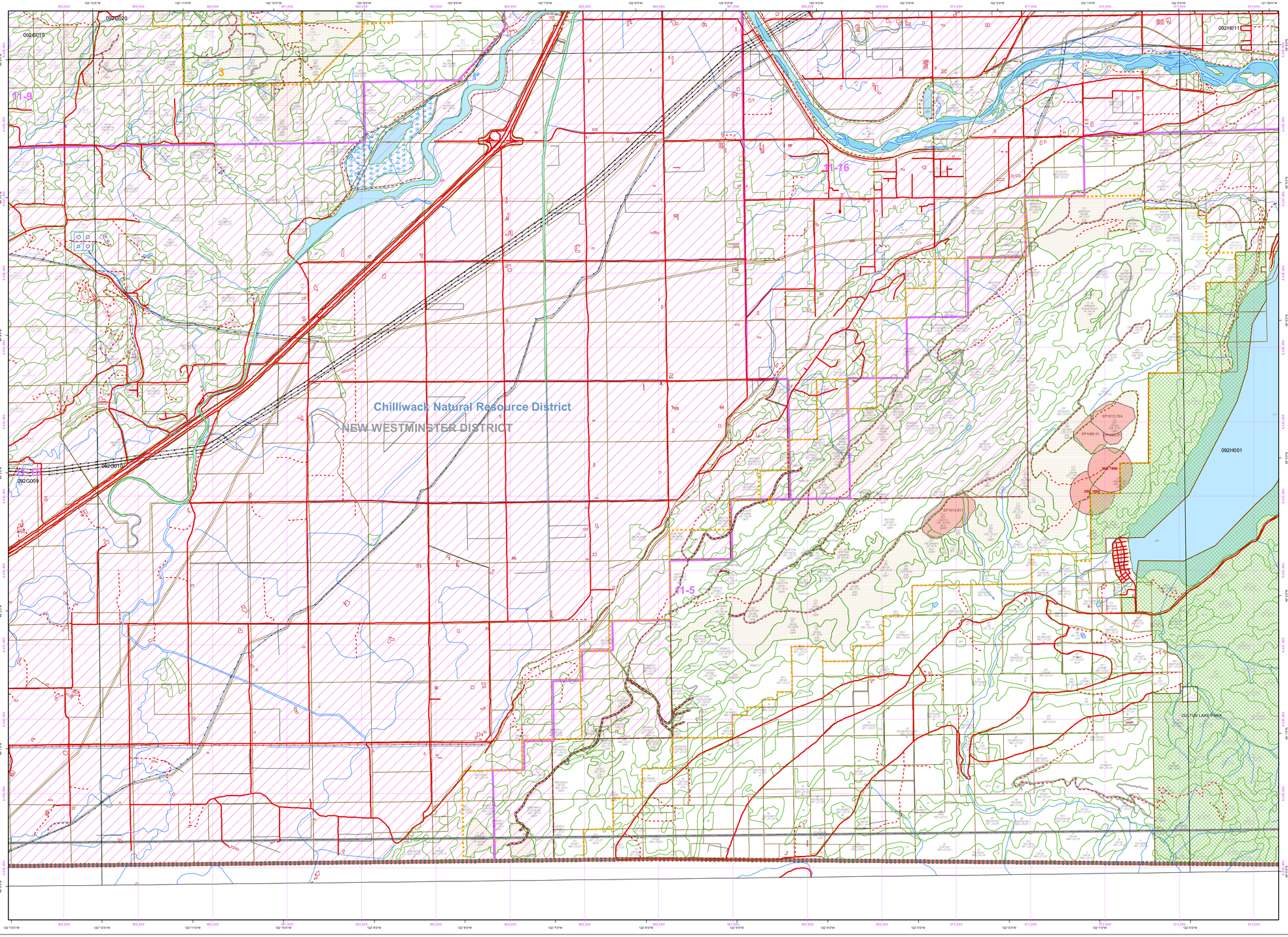
The Ministry of Forests, Mines and Lands web application MAPVIEW-lite is available to view this type of detailed information. Select the SILVICULTURE tab then click on "Display Silviculture Map" to turn on display values for -

OPENING
OPENING LABELS
OPENING - PLANTING ACTIVITY
ACTIVITY TREATMENT UNIT
STANDARDS UNIT
SILVICULTURE FOREST COVER
WILDLIFE TREE PATCH









Overflow Labels