093H020

Vegetation Map
093H020

BRITISH COLUMBIA
Ministry of Forests, Lands and Natural Resource Operations

Scale 1:20,000

0 0.25 0.5 0.75 1 Kilometers

0 0.25 0.5 Miles

Vegetation Data Source: MFLNRO - VRIMS / Ownership
Base Map Source: TRIM / Tantalis

This map is created from information stored digitally in the BC Geographic Warehouse. The map has been structured to support the analytical functions of the Ministry of Forests, Lands, and Natural Resource Operations. The information portrayed may not be complete and up to date Cadastral, administrative boundaries and the Ownership colour theme are for reference purposes only. (Legend revisions June 2014).

Labels Projected To: January 1, 2016

MAP SYMBOLOGY

Forest Inventory Features:
- Forest Vegetation Polygons
- Silviculture Opening in Vegetation
- Permanent Sample Plot (CFS)
- Research Installations

TRIM_Base Features:
- 4x Built Roads
- Forest Tenure Road Lines
- Paved Roads
- Rough Roads
- Trails/Cutlines
- Railways
- Air/Ferries
- Other lines
- Powerline
- Pipeline
- Buildings
- Misc Areas
- Misc Lines
- Water Lines
- Hydro/Ice/Barriers - EBM
- Watercourses - EBM
- Waterbodies - EBM
- Wetlands - EBM
- Ocean - EBM

Administrative Boundaries:
- BC Provincial Boundary
- MFLNRO Region boundary
- Resource District boundary - FADM
- INV Region Compartment - FADM
- Provincial Forest area - FADM
- Timber Supply Area-Block - FADM
- Tree Farm Licenses - FADM
- Land District boundary
- Administrative boundary
- Survey Parcels - Tantalis
- Municipal boundary (= 1,000,000 ha - 10 % hatch)
- Municipal boundary (= 1,000,000 ha) - no hatch)
- National Parks
- First Nations
- Provincial Parks
- Ecological Reserves
- Protected Areas
- Recreation Areas

Other:
- BCGS Mapsheet Grid (1:20,000)

VEGETATION LABEL DETAILS

Example of a Vegetation Label:

LINE DESCRIPTION
1 Polygon Number and Opening Number
2 Polygon Number and multi-layer stand indicator (L)
3 Species Composition
ex: the most important layer is described as Fd (Douglis Fir) and Hw (Western Hemlock).
4 Age, Height, Crown Closure Class Code - separator: Site Index / estimated SI
ex: stand is age class 2 (21-40 yrs), height class 1 (0.1-10.4m), crown closure class 1 (6-15%), SI 20m
5 Vegetated Density Class (or Non-Forest/Productive Description)
6 Is a herb polygon with no distinction between forbs and graminoids, shrubs less that 2m.
7 Disturbance History & year - ex: Logged in 1978

Line 1 - History Record Opening Number

xxxx - opening number valid for BCGS mapsheet
zzzz - opening number has not been assigned

Line 2 - Polygon No. / Multi-layer

VRIMS Polygon Number - ranging from one to nine digits
L - Multi-layered stand (a separate description of each layer is available in the data base, i.e. 1.2)

Line 3 - BC Tree Code List

Species Composition: Species are labeled in their order of predominance. Major first Minor in brackets.
The following codes are based on "The B.C. Ministry of Forests Tree Code List" version 4.5 dated January 2009.

NATIVE CONIFERS

Cw	Western Red Cedar
Y	CYPRESS
Yc	Yellow Cedar
F	DOUGLAS FIR
Fd	Douglas Fir
Fdc	Coastal Douglas Fir
Fdi	Interior Douglas Fir
Bg	Grand Fir
Ba	Amabilis Fir
Bg	Grand Fir
Bl	Subalpine Fir (alpine)
H	HEMLOCK
Hw	Western Hemlock
Hm	Mountain Hemlock
Hxm	Mountain x Western Hemlock hybrid
J	JUNIPER
Jr	Rocky Mtn. Juniper
Js	Seaside Juniper
La	LARCH
Lw	Alpine Larch
Lt	Tamarack
Lw	Western Larch
P	PINE
Pa	Jack Pine
Pl	Lodgepole Pine
Plc	Lodgepole Pine (interior)
Plx	Lodgepole x Jack Pine hybrid
Py	Ponderosa Pine (yellow)
Pw	Western White Pine
Pw	Western White Pine
Pw	Whitebark Pine
Pxj	Hybrid Pine
Sb	Black Spruce
Se	Engelmann Spruce
Sx	Sitka Spruce
Sw	White Spruce
Sxw	Engelmann x White
Sxl	Sitka x White
Sxw	Sitka x unknown hybrid
T	YEW
Tw	Western Yew

NATIVE HARDWOODS

D	DOGWOOD
Dr	Red Alder
U	APPLE
Up	Pacific Crab Apple
A	ASPEN, COTTONWOOD or POPLAR
At	Trembling Aspen
Act	Balsam Poplar
Act	Black Cottonwood
Ax	Hybrid Poplar
Ac	Trembling Aspen
R	ARBUTUS
E	WILLOW
E	BIRCH
Ee	Alaska Paper Birch
Ew	Alaska Paper Birch hybrid
Ep	Paper Birch (white)
Ew	Water Birch
K	CASCARA
Kc	Cascara
C	CHERRY
Cc	Choke Cherry
Cc	Choke Cherry
Cp	Pin Cherry
G	DOGWOOD
Gp	Pacific Dogwood (western flowering)
M	MAPLE
Mb	Bigleaf Maple (broadleaf)
Mv	Vine Maple
OA	OAK
Gg	Garry Oak
W	WILLOW
Wb	Bebb's Willow
Wp	Pacific Willow
Wa	Peachleaf Willow (Bendire's)
Ww	Pussy Willow (gray leaved)
Wr	Red Willow (Sitka)
Wf	Sitka Willow (rose leaved)

UNKNOWN - OTHER

X	UNKNOWN
Xc	unknown conifer
Xh	unknown hardwood
Z	OTHER (tree not on list)
Zc	other conifer
Zh	other hardwood

EXOTICS

A	ASPEN
Act	ASPEN, COTTONWOOD or POPLAR
Ae	*Southern Cottonwood
Ay	BIRCH
Ay	*European Birch
Ey	Silver Birch (swamp)
Ey	*Yellow Birch
Vs	CHERRY
Vs	*Sweet Cherry
Y	CYPRESS
Yo	*Nootka Falsed Cedar
F	FIR (Balsam)
Bb	*Balsam Fir
Bn	*Noble Fir
Bnh	*Shasta Red Fir
Bs	*Silver Fir
L	LARCH
Ld	*Dahurian Larch
Lk	*Siberian Larch
M	MAPLE
Mb	Box Elder
Mr	*Norway Maple
Ms	*Sycamore Maple
O	OAK
Qa	*English Oak
Qw	*White Oak
Q	OTHER SPECIES
Qa	*Acutiss Cedar
Qg	*Giant Sequoia
Qm	*Mongolian Oak
Qu	European Mountain Ash
Qe	Siberian Elm (southern)
Qf	Common Pear
Qg	Oregon Ash
Qp	*Hybrid Poplar
Q	*Shagbarck Hickory
Qt	Tree-of-Heaven
Qw	Japanese Walnut
PW	PINE
Pm	*Monterey Pine
Pn	*Austrian Pine
Py	*Eugei Pine
S	SPRUCE
Sn	*Norway Spruce

Line 4

4a. AGE CLASS

CODE	LIMITS (years)
1	1-20
2	21-40
3	41-60
4	61-80
5	81-100
6	101-120
7	121-140
8	141-250
9	251 +

4b. HEIGHT CLASS

CODE	LIMITS (metres)
1	0.1 - 10.4
2	10.5 - 19.4
3	19.5 - 28.4
4	28.5 - 37.4
5	37.5 - 46.4
6	46.5 - 55.4
7	55.5 - 64.4
8	65.5 +

4c. CROWN CLOSURE CLASS

CODE	LIMITS (percentage)
0	0 - 5
1	6 - 15
2	16 - 25
3	26 - 35
4	36 - 45
5	46 - 55
6	56 - 65
7	66 - 75
8	76 - 85
9	86 - 100

4d SITE INDEX

All SI are shown to the nearest metre referenced at 50 years Breast Height Age. SI is based on the age and height of the dominant and co-dominant trees. Where there is a difference in age and height, estimated SI is shown after, or replaces the SI.

4e. ESTIMATED SITE INDEX

SI is estimated when suitable SI trees cannot present, e.g. young stands (<30yrs). It is denoted by a stash which always follows the estimated site index value. Site Index Curves are Inventory Type Group and SI Estimated source code.

Line 5 - Vegetation records

VEGETATED NON-TREED CATEGORIES (for V and I records)

NON-TREED SHRUB
- st SHRUB TALL - shrub with average shrub height > or = to two metres.
- sv SHRUB LOW - shrub with average shrub height < two metres.

NON-TREED HERB
- h HERB
- hf HERB - FORBS - herb with no distinction between forbs and graminoids.
- hg HERB - GRAMINOIDS - herb with forbs > 50% of the herb cover.
- herb with graminoids > 50% of the herb cover.

NON-TREED BRYOID
- bs BRYOIDS - bryoid with no distinction between mosses and lichens by cover.
- bm BRYOID - MOSS - bryoid with mosses > 50% of the bryoid cover.
- bl BRYOID - LICHENS - bryoid with lichens > 50% of bryoid cover.

NON-VEGETATED CATEGORIES (for V and I records)

ac	AIRPORT	gp	GRAVEL PIT
at	BEACH	ic	ICE
bl	BLOCKFIELD	la	LAVA BED
br	BEDROCK	li	LANDING
cb	CONSOLIDATED AREA	ls	SALINE LAKE SEDIMENTS
cu	CUTBANK	os	OPEN PIT MINE
ex	EXPOSED SOILS	mn	MORAINE
gl	GLACIER		

mu	MUD/FLAT SEDIMENT	rm	RESERVOIR MARGIN
rb	RUBBLY MINE SPOILS	rw	RAILWAY SURFACE
oc	OCEAN	rs	RIVER SEDIMENTS
ot	OTHER	rd	ROAD SURFACE
rc	RIPARIAN COVER	s	SNOW
re	RESERVOIR	ta	TAILINGS
r	RIVER / STREAM	ur	URBAN

Note: Water categories (ls, oc, re, r) not labelled over 80 percent coverage.

NON-FOREST / NON-PRODUCTIVE DESCRIPTOR CODES (for F records)

A	ALPINE	SAND	SAND
AT	ALPINE TUNDRA (Barren)	TIDE	TIDAL FLAT
C	CULTIVATED	U	URBAN
CL	CLAY BANK		
G	GRAVEL BAR		
R	RIVERWASH		
CE	ICEFIELD		
M	MEADOW		
MOT	MOTT-HUF		

NPBR	NON-PRODUCTIVE BRUSH	NC	NON-COMMERCIAL
NPBU	NON PRODUCTIVE BURN	NCB	NON-COMMERCIAL BRUSH
NPF	NON PRODUCTIVE FOREST (Species	NP	NON PRODUCTIVE
NTA	NO TYPING AVAILABLE	NSR	NOT SUFFICIENTLY RESTOCKED
OB	OVERSTOCKED	NTA	NO TYPING AVAILABLE

Line 6 - Disturbance History

Disturbance type code preceeded by symbol, followed by earliest date.
First character of disturbance type designates category, refer to official code list for sub-category descriptions.

A	Animal Damage	L	Logging
B	Wildfire	M	MPB Damage
C	Cone and Seed Insects	N	Non-Biological Injuries
D	Diseases	P	Cone and Seedling Fungal Pathogens
I	Insects	R	Site Rehabilitation
		T	Treatment Injuries
		U	Damage Unknown
		V	Problem Vegetation

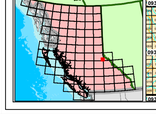
Example Opening History Details

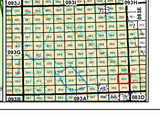
Detailed Silviculture information is available on the BCGW utilizing either IMF or ArcMap. The MapView example is of themed RESULTS data.

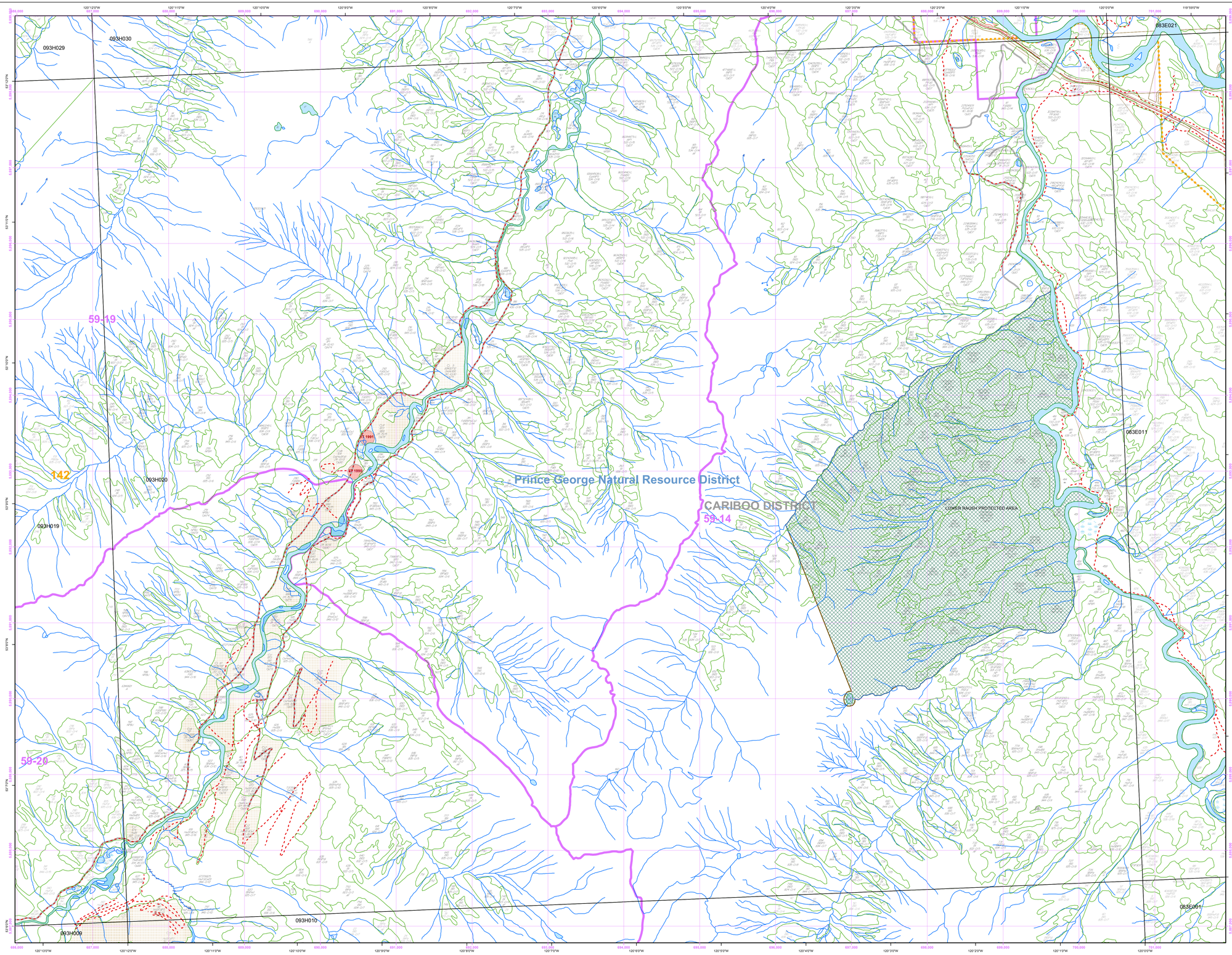
The Ministry of Forests, Mines and Lands web application MAPVIEW is available to view this type of detailed information. Select the SILVICULTURE tab then click on "Display Silviculture Map" to turn on display values for -

OPENING
OPENING LABELS
SILVICULTURE TREATING ACTIVITY
ACTIVITY TREATMENT UNIT
STANDARDS UNIT
SILVICULTURE FOREST COVER
WILDLIFE TREE PATCH









Overflow Labels

093H020