094H074

Vegetation Map
094H074

BRITISH COLUMBIA
Ministry of Forests, Lands and Natural Resource Operations

Scale 1:20,000

0 0.25 0.5 0.75 1 Kilometers

0 0.25 0.5 Miles

Vegetation Data Source: MFLNRO - VRIMS / Ownership
Base Map Source: TRIM / Tantalis

This map is created from information stored digitally in the BC Geographic Warehouse. The map has been structured to support the analytical functions of the Ministry of Forests, Lands, and Natural Resource Operations. The information portrayed may not be complete and up to date Cadastral, administrative boundaries and the Ownership colour theme are for reference purposes only. (Legend revisions June 2014)

Labels Projected To: January 1, 2016

MAP SYMBOLOGY

Forest Inventory Features:
- Forest Vegetation Polygons
- Silviculture Opening in Vegetation
- Permanent Sample Plot (VRI)
- Research Installations

TRIM. Base Features:
- As Built Roads
- Forest Tenure Road Lines
- Paved Roads
- Rough Roads
- Trails/Cutlines
- Railways
- Airstrips
- Other lines
- Powerline
- Pipeline
- Buildings
- Misc Areas
- Misc Lines
- Water Lines
- Hydro/Ice/Barriers - EBM
- Watercourses - EBM
- Waterbodies - EBM
- Wetlands - EBM
- Ocean - EBM

Administrative Boundaries:
- BC Provincial Boundary
- MFLNRO Region boundary
- Resource District boundary - FADM
- RAV. Region-Compartment - FADM
- Provincial Forest area - FADM
- Timber Supply Area-Block - FADM
- Tree Farm Licenses - FADM
- Land District boundary
- Administrative boundary
- Survey Parcels - Tantalis
- Municipal boundary (< 1,000,000 ha - 15 % hatch)
- Municipal boundary (> 1,000,000 ha) - no hatch)
- National Parks
- First Nations
- Provincial Parks
- Ecological Reserves
- Protected Areas
- Recreation Areas

Other:
- BCGS Mapsheet Grid (1:20,000)

VEGETATION LABEL DETAILS

Example of a Vegetation Label:

C-07
E31
Cutting
89-20
fesc
0478

LINE DESCRIPTION
1 Silviculture symbol and Opening Number
2 Polygon Number and multi-layer stand indicator (L)
3 Species Composition
ex: the overstorey (main) layer is described as Fd (Douglis Fir) and Hw (Western Hemlock).
4 Age, Height, Crown Closure Class Code - separator. Site Index / estimated SI
ex: stand is age class 2 (21-40 yrs), height class 1 (0.1-10.4m), crown closure class 1 (6-15%), SI 20m
5 Vegetated Density Class (or Non-Forest/Productive Descriptor)
ex: a herb polygon with no distinction between forbs and graminoids, shrubs less that 2m.
6 Disturbance History & year - ex: Logged in 1978

Line 1 - History Record Opening Number

C-07 - opening number valid for BCGS mapsheet
E0FM - opening number has not been assigned

Line 2 - Polygon No. / Multi-layer

478 Polygon Number - ranging from one to nine digits
L Multi-layered stand (a separate description of each layer is available in the data base, i.e. 1.2)

Line 3 - BC Tree Code List

Species Composition: Species are labeled in their order of predominance. Major first Minor in brackets.
The following codes are based on "The B.C. Ministry of Forests Tree Code List" version 4.5 dataed January 2009.

NATIVE CONIFERS
- Ac Western Red Cedar
- Y CYPRESS
- Yc Yellow Cedar
- F DOUGLAS FIR
- Fd Coastal Fir
- Fdc Coastal Douglas Fir
- Fdi Interior Douglas Fir
- Ba Amabilis Fir
- Bg Grand Fir
- Bl Subalpine Fir (alpine)
- H HEMLOCK
- Hm Mountain Hemlock
- Hw Western Hemlock
- Hxm Mountain x Western Hemlock hydrid
- J JUNIPER
- Jr Rocky Mtn. Juniper
- Js Seaside Juniper
- L LARCH
- La Alpine Larch
- Lt Tamarack
- Lw Western Larch
- P PINE
- Pa Alpine Pine
- Pf Limber Pine
- Pl Lodgepole Pine
- Plc Lodgepole Pine (interior)
- Plx Lodgepole Pine x Jack hybrid
- Pp Ponderosa Pine (yellow)
- Pw Shore Pine (coast)
- Pw Western White Pine
- Py Whitebark Pine
- S SPRUCE
- Sb Black Spruce
- Se Engelmann Spruce
- Sep Spruce hybrid
- Sw White Spruce
- Sx Spruce hybrid
- Sxe Engelmann x White
- Sxl Sitka x White
- Sxs Sitka Spruce hybrid
- T YEW
- Tw Western Yew

NATIVE HARDWOODS
- D ALDER
- Dr Red Alder
- Dm Mountain
- Up Pacific Crab Apple
- A ASPEN, COTTONWOOD or POPLAR
- At Aspen
- Ato Balsam Poplar
- Ad Black Cottonwood
- Ax Hybrid Poplars
- Ac Trembling Aspen
- B ARBUTUS
- Ba Arbutus
- E BIRCH
- Ep Paper Birch
- Epp Alaska x Paper Birch hybrid
- Ep Paper Birch (white)
- Eo White Birch
- K DOGWOOD
- Kc Cascara
- V CHERRY
- Vb Bitter Cherry
- Vc Choke Cherry
- Vp Pin Cherry
- G DOGWOOD
- Gp Pacific Dogwood (western flowering)
- H HAWTHORN
- Hd Hardhack
- M MAPLE
- Mb Bigleaf Maple (broadleaf)
- Mv Vine Maple
- Q OAK
- Qg Garry Oak
- W WILLOW
- Wb Bebb's Willow
- Wp Pacific Willow
- Wr Red Willow (Barclay's)
- Ww Pussy Willow (grey Haired)
- Ws Scouler's Willow
- Wtl Sitka Willow (tea-leaved)

UNKNOWN - OTHER
- X UNKNOWN
- Xc unknown conifer
- Xh unknown hardwood
- Z OTHER (tree not on list)
- Zc other conifer
- Zh other hardwood

EXOTICS
- Ux APPLE
- Apple
- Ax ASPEN, COTTONWOOD or POPLAR
- Act *Southern Cottonwood
- BIRCH
- Ek *Asian Birch
- Ea Silver Birch (swamp)
- Ey *Yellow Birch
- CHERRY
- Ys Sweet Cherry
- Yu *Ussuri
- Yp *Pond Orford Cedar
- Fifi (Balsam)
- Bp Noble Fir
- Bn Nobile Fir
- Bm *Shasta Red Fir
- Bc *White Fir
- LARCH
- Ld *Dahurian Larch
- Ls *Siberian Larch
- MAPLE
- Mk Box Elder
- Mp *Norway Maple
- Mr *Sycamore Maple
- OAK
- Qe *English Oak
- Qw *White Oak
- OTHER EXOTICS
- Ox *Incense Cedar
- Ob *Giant Sequoia
- Oc *Monterey Cypress
- Ol European Mountain Ash
- Os Siberian Elm (southern)
- Ou *Camphor
- Og Ginkgo Nut
- Oh *White Ash
- Oj *Shagbarks Hickory
- Ot Tree-of-heaven
- Ok *Japanese Walnut
- PINE
- Pm *Monterey Pine
- Pn *Austrian Pine
- Pa *Taugh Pine
- SPRUCE
- Sn *Norway Spruce

Line 4

4a AGE CLASS

CODE	LIMITS (years)
1	1-20
2	21-40
3	41-60
4	61-80
5	81-100
6	101-120
7	121-140
8	141-250
9	251 +

4b HEIGHT CLASS

CODE	LIMITS (metres)
1	0.1 - 10.4
2	10.5 - 19.4
3	19.5 - 28.4
4	28.5 - 37.4
5	37.5 - 46.4
6	46.5 - 55.4
7	55.5 - 64.4
8	65.5 +

4c CROWN CLOSURE CLASS

CODE	LIMITS (percentage)
0	0 - 5
1	6 - 15
2	16 - 25
3	26 - 35
4	36 - 45
5	46 - 55
6	56 - 65
7	66 - 75
8	76 - 85
9	86 - 100

4d SITE INDEX

All SI are shown to the nearest metre referenced at 50 years breast height age. SI is shown for the primary and secondary leading species. When an accurate SI cannot be obtained from age and height, estimated SI is shown after, or replaces the SI.

4e ESTIMATED SITE INDEX

SI is estimated when suitable SI trees arenot present, e.g. recently logged, burned, etc. The source code for the estimate precedes it. Associated fields in the data base are Inventory Type Group and SI Estimated source code.

Line 5 Vegetation records

VEGETATED NON-TREE CATEGORIES (for V and I record4)

NON-TREED SHRUB
- st SHRUB TALL - shrub with average shrub height > or = to two metres.
- sl SHRUB LOW - shrub with average shrub height < two metres.

NON-TREED HERB
- he HERB - herb with no distinction between forbs and graminoids.
- hf HERB - FORBS - herb with forbs dominant.
- hg HERB - GRAMINOIDS - herb with graminoids > 50% of the herb cover.

NON-TREED BRYOID
- by BRYOIDS - bryoid with no distinction between mosses and lichens by cover.
- bm BRYOID - MOSS - bryoid with mosses, liverworts, and hornworts > 50% of the bryoid cover.
- bl BRYOID - LICHENS - bryoid with lichens > 50% of the bryoid cover.

NON-VEGETATED
- xl Exposed Land
- ro Rock / Rubble
- ss Snow / Ice

NON-VEGETATED CATEGORIES (for V and I record4)

ap	AIRPORT	gp	GRAVEL PIT	mu	MUDFLAT SEDIMENT
be	BEACH	lk	LAKE	mv	WOBBLY MINE SPOILS
bi	BURNFIELD	lb	LAKE BED	no	OCEAN
br	BEDROCK	li	LANDING	oc	OTHER
bu	BURNED AREA	lk	POND or LAKE SEDIMENTS	pr	SNOW COVER
cb	CUTBANK	mi	MINE	ri	RESERVOIR
es	EXPOSED SOILS	mn	MORAINE	rs	RIVER / STREAM
gl	GLACIER				

Note: Water categories (lk, oc, re, rl) not labeled over 90 percent coverage.

rw	RESERVOIR MARGIN		
ry	RAILWAY SURFACE		
rz	RIVER SEDIMENTS		
sr	ROAD SURFACE		
tl	TALUS		
un	UNKNOWN		
ur	URBAN		

NON-FOREST / NON-PRODUCTIVE DESCRIPTOR CODES (for I record4)

A	ALPINE	NP	NON PRODUCTIVE
AF	ALPINE FOREST-Species	NPBR	NON PRODUCTIVE BRUSH
C	CULTIVATED	NPBU	NON PRODUCTIVE BURN
F	FORESTED	NPF	NON PRODUCTIVE FOREST-Species
G	GRASS, SAND	NTA	NO TYPING AVAILABLE
GR	GRAVEL PIT	OR	OPEN RANGE
H	HERBS	P	PRODUCTIVE
M	MEADOWS	S	SWAMP
MUD	MUD FLAT		

SAND	SAND		
TIDE	TIDAL FLAT		
U	URBAN		
NC	NON COMMERCIAL		
NCBR	NON COMMERCIAL BRUSH		
NF	NON FORESTED		
NSR	NOT SURVEYED / RESTOCKED		
NTA	NO TYPING AVAILABLE		

Line 6 - Disturbance History

Disturbance type code preceded by symbol, followed by earliest date
First character of disturbance type designates category, refer to official code list for sub-category descriptions.

A	Animal Damage	L	Logging
B	Wildfire	M	Mite Damage
C	Cone and Seed Insects	N	Non-Biological Injuries
D	Diseases	P	Cone and Seedling Fungal Pathogens
I	Insects		
R	Site Rehabilitation		
T	Treatment Injuries		
U	Damage Unknown		
V	Problem Vegetation		

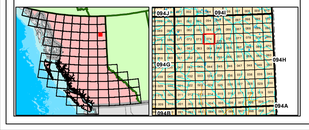
Exampls Opening History Details

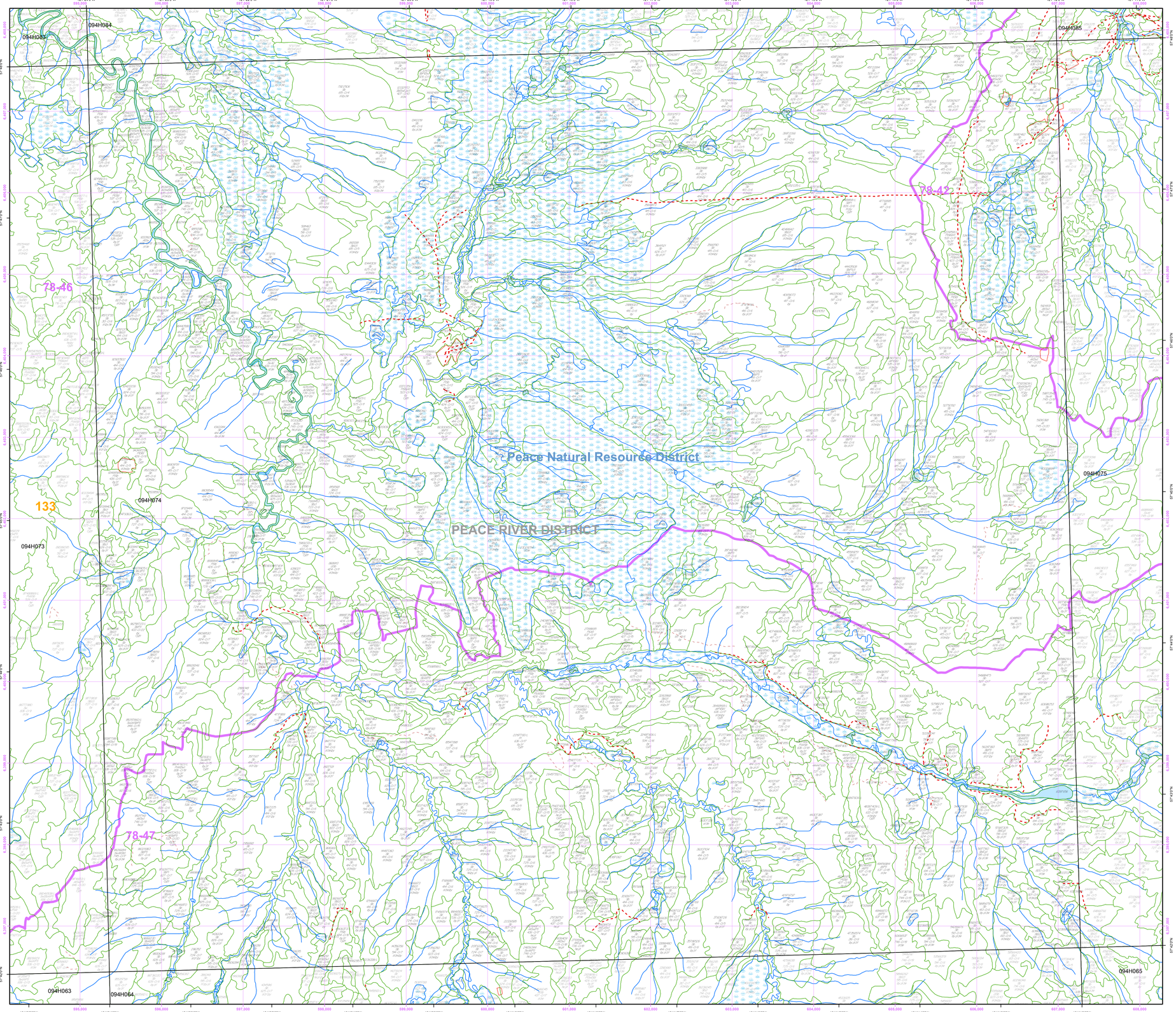
Detailed Silviculture information is available on the BCGW utilizing either IMF or ArcMap. The MapView example is of themed RESULTS data.


The Ministry of Forests, Mines and Lands web application MAPVIEW is available to view this type of detailed information. Select the SILVICULTURE tab then click on "Display Silviculture Map" to turn on display values for -

OPENING
OPENING LABELS
OPENING - PLANTING ACTIVITY
ACTIVITY TREATMENT UNIT
STANDARDS UNIT
SILVICULTURE FOREST COVER
WILDLIFE TREE PATCH









094H074

094H074