0941005

Vegetation Map
0941005

Ministry of Forests, Lands and Natural Resource Operations

Scale 1:20,000

0 0.25 0.5 0.75 1 Kilometers

0 0.25 0.5 Miles

Vegetation Data Source: MFLNRO - VRIMS / Ownership
Base Map Source: TRIM / Tantalis

This map is created from information stored digitally in the BC Geographic Warehouse. The map has been structured to support the analytical functions of the Ministry of Forests, Lands, and Natural Resource Operations. The information portrayed may not be complete and up to date Cadastral, administrative boundaries and the Ownership colour theme are for reference purposes only. (Legend revisions June 2014).

Labels Projected To: January 1, 2016

MAP SYMBOLOGY

Forest Inventory Features:
- Forest Vegetation Polygons
- Structure Opening in Vegetation
- Permanent Sample Plot (SY3)
- Research Installations

TRIM, Base Features:
- As Built Roads
- Forest Tenure Road Lines
- Paved Roads
- Rough Roads
- Trails/Cutlines
- Railways
- Airstrips
- Other lines
- Powerline
- Pipeline
- Buildings
- Misc Areas
- Misc Lines
- Water Lines
- HydroNavBarriers - EBM
- Watercourses - EBM
- Waterbodies - EBM
- Wetlands - EBM
- Ocean - EBM

Administrative Boundaries:
- BC Provincial boundary
- MFLNRO Region boundary
- Resource District boundary - FADM
- INV Region-Compartment - FADM
- Provincial Forest area - FADM
- Timber Supply Area-Block - FADM
- Tree Farm Licenses - FADM
- Land District boundary
- Administrative boundary
- Survey Parcels - Tantalis
- Municipal boundary (< 1,000,000 ha - 15 % hatch)
- Municipal boundary (> 1,000,000 ha) - no hatch)
- National Parks
- First Nations
- Provincial Parks
- Ecological Reserves
- Protected Areas
- Recreation Areas

Other:
- BCGS Mapsheet Grid (1:20,000)

VEGETATION LABEL DETAILS

Example of a Vegetation Label:

LINE DESCRIPTION
1 Silviculture symbol and Opening Number
2 Polygon Number and multi-layer stand indicator (L)
3 Species Composition
ex: the most important layer is described as Fd (Douglis Fir) and Hw (Western Hemlock).
4 Age, Height, Crown Closure Class Code - separator Site Index / estimated SI
ex: stand is age class 2 (21-40 yrs), height class 1 (0.1-10.4m), crown closure class 1 (6-15%), SI 20m
5 Vegetated Density Class (or Non-Forest/Productive Descriptor)
ex: a herb polygon with no distinction between forbs and graminoids, shrubs less that 2m.
6 Disturbance History & year - ex: Logged in 1978

Line 1 - History Record Opeing Number

OX# - opening number valid for BCGS mapsheet zzzz# - opening number has not been assigned

Line 2 - Polygon No. / Multi-layer

VRIMS Polygon Number - ranging from one to nine digits
L - Multi-layered stand (a separate description of each layer is available in the data base, i.e. l..2)

Line 3 - BC Tree Code List

Species Composition: Species are labeled in their order of predominance. Major first Minor in brackets.
The following codes are based on "The B.C. Ministry of Forests Tree Code List" version 4.5 dated January 2009.

NATIVE CONIFERS

C	CEDAR
Cw	Western Red Cedar
Y	CYPRESS
Yc	Nootka Cedar
F	DOUGLAS FIR
Fd	Douglas Fir
Fdc	Coastal Douglas Fir
Fdi	Interior Douglas Fir
B	FIR (Balsam)
Ba	Amabilis Fir
Bg	Grand Fir
Bl	Subalpine Fir (alpine)
H	HEMLOCK
Hm	Mountain Hemlock
Hw	Western Hemlock
Hxm	Mountain x Western Hemlock hybrid
J	JUNIPER
J	Rocky Mtn. Juniper
Jb	Swaizbb Juniper
L	LARCH
La	Alpine Larch
Lt	Tamarack
Lw	Western Larch
P	PINE
Pa	Albert Pine
Pf	Limber Pine
Pl	Lodgepole Pine
Pli	Lodgepole Pine (interior)
Plx	Lodgepole x Jack Pine hybrid
Pm	Mountain Pine (Scrub)
Pp	Shore Pine (coast)
Pw	Western White Pine
Pxj	Whitebark Pine
S	SPRUCE
Sb	Black Spruce
Se	Engelmann Spruce
Ss	Sitka Spruce
Sw	White Spruce
Sx	Spruce hybrid
Sxw	Engelmann x White
Sxl	Sitka x White
Sxs	Sitka x unknown hybrid
T	YEW
Tw	Western Yew

NATIVE HARDWOODS

D	ALDER
Dr	Red Alder
U	APPLE
Ua	Pacific Crab Apple
A	ASPEN, COTTONWOOD or POPLAR
At	Poplar
Act	Balsam Poplar
Act	Black Cottonwood
At	Trembling Aspen
R	ARBUTUS
Rm	Arbutus
E	BIRCH
Ea	Alaska Paper Birch
Exp	Alaska x Paper Birch hybrid
Ep	Paper Birch (white)
Er	Red Birch
K	CASCARA
Kc	Cascara
X	CHERRY
Xc	Bitter Cherry
Vv	Choke Cherry
Vp	Pin Cherry
G	DOGWOOD
Gp	Pacific Dogwood (western flowering)
M	MAPLE
Mb	Bigleaf Maple (broadleaf)
Mv	Vine Maple
Q	OAK
Qg	Garry Oak
W	WILLOW
Wb	Bebb's Willow
Wp	Pacific Willow
Ww	Peachleaf Willow (Barclay's)
Wxl	Pusko Willow (intermediate)
Wy	Pusko Willow (intermediate)
Wx	Pusko Willow (intermediate)
Wl	Scouler's Willow
Wt	Sitka Willow (tea-leaved)

UNKNOWN - OTHER

X	UNKNOWN
Xc	unknown conifer
Xh	unknown hardwood
Z	OTHER (tree not on list)
Zc	other conifer
Zh	other hardwood

EXOTICS

U	APPLE
Ua	Apple
Ad	ASPEN, COTTONWOOD or POPLAR
Ae	Eastern Cottonwood
E	BIRCH
Ee	European Birch
Ek	Silver Birch (swamp)
Ey	Yellow Birch
V	CHERRY
Vs	Sweet Cherry
Y	CYPRESS
Yn	Nootka Cedar
F	FIR (Balsam)
Bb	Balkan Fir
Bn	Noble Fir
Bm	Shasta Red Fir
Bp	Noble Fir
L	LARCH
Ld	Dahurian Larch
Lk	Dahurian Larch
M	MAPLE
Me	Box Elder
Mr	Norway Maple
Ms	Sycamore Maple
Q	OAK
Qe	English Oak
Qw	White Oak
	OTHER EXOTICS
Ce	Incense Cedar
Ch	Chestnut Cedar
Ck	Cork Oak
Ol	European Mountain Ash
Ow	Siberian Elm (southern)
Of	Common Pear
Oy	Japanese Yew
Pm	Monterey Pine
Pr	Red Pine
Ps	Scots Pine
Oj	Japanese Walnut
	PINE
Pm	Monterey Pine
Pr	Red Pine
Ps	Scots Pine
Oj	Japanese Walnut
Sn	Norway Spruce

Line 4

4a. AGE CLASS

CODE	LIMITS (years)
1	1-20
2	21-40
3	41-60
4	61-80
5	81-100
6	101-120
7	121-140
8	141-250
9	251 +

4b. HEIGHT CLASS

CODE	LIMITS (metres)
1	0.1 - 10.4
2	10.5 - 19.4
3	19.5 - 28.4
4	28.5 - 37.4
5	37.5 - 46.4
6	46.5 - 55.4
7	55.5 - 64.4
8	65.5 +

4c. CROWN CLOSURE CLASS

CODE	LIMITS (percentage)
0	0 - 5
1	6 - 15
2	16 - 25
3	26 - 35
4	36 - 45
5	46 - 55
6	56 - 65
7	66 - 75
8	76 - 85
9	86 - 100

4d SITE INDEX

All SI are shown to the nearest metre referenced at 50 years breast height age. The SI is shown for the species that is always leading species. When an accurate SI cannot be obtained from age and height, estimated SI is shown after, or replaces the SI.

4e. ESTIMATED SITE INDEX

SI is estimated when suitable SI trees arenot present, eg. Recently logged, Non-Forest, Alpine. Estimated SI always precedes it. Associated fields in the data base are Inventory Type Group and SI Estimated source code.

Line 5 Vegetation records

VEGETATED NON-TREE CATEGORIES (for V and I records)

NON-TREED SHRUB
- sl SHRUB TALL - shrub with average shrub height > or = to two metres.
- sl SHRUB LOW - shrub with average shrub height < two metres.

NON-TREED HERB
- he HERB - herb with no distinction between forbs and graminoids.
- hf HERB - FORBS - herb with forbs > 50% of the herb cover.
- hg HERB - GRAMINOID - herb with graminoids > 50% of the herb cover.

NON-TREED BRYOID
- by BRYOID - bryoid with no distinction between mosses and lichens by cover.
- bm BRYOID - MOSS - bryoid with mosses, liverworts, and hornworts > 50% of the bryoid cover.
- bl BRYOID - LICHENS - bryoid with lichens > 50% of the bryoid cover.

NON VEGETATED
- st Exposed Land
- ro Rock / Rubble
- sn Snow / Ice

NON-VEGETATED CATEGORIES (for V and I records)

ap	AIRPORT	gl	GRAVEL PIT	mu	MUDFLAT SEDIMENT
be	BEACH	la	LAKE	mz	RUBBLY MINE SPOILS
cp	CAMPSITE/FIELD	lb	LAKE BED	ra	RAILWAY
br	BEDROCK	lk	LAKE/POND	rd	ROAD SURFACE
bu	BURNED AREA	lp	POND or LAKE SEDIMENTS	tp	SNOW COVER
cb	CUTBANK	mi	OPEN PIT MINE	re	RESERVOIR
es	EXPOSED SOILS	mn	MORAINE	ri	RIVER / STREAM
gl	GLACIER				

Note: Water categories (la, oc, re, ri) not labelled over 90 percent coverage.

mm	RESERVOIR MARGIN	SAND	SAND		
rm	RAILWAY SURFACE	TIDE	TIDAL FLAT		
rd	ROAD SEDIMENTS	U	URBAN		
rs	ROAD SURFACE				
tp	TALUS				
tz	TAILINGS				
ur	URBAN				

NON-FOREST / NON-PRODUCTIVE DESCRIPTOR CODES (for F records)

A	ALPINE	NP	NON PRODUCTIVE	SAND	SAND
AF	ALPINE FOREST (Species	NPBR	NON PRODUCTIVE BRUSH	TIDE	TIDAL FLAT
B	BARREN	NPCL	NON PRODUCTIVE CLAY	U	URBAN
CL	CLAY BANK	NPF	NON PRODUCTIVE FOREST (Species		
G	GRAVEL BAR	NTA	NO TYPING AVAILABLE		
GC	GRASSLAND	OR	OPEN RANGE		
ICE	ICEFIELD	S	SCRUB/LD		
M	MEADOW	R	ROCK		
MUD	MUD FLAT	S	SWAMP		

NC	NON COMMERCIAL
NPBR	NON PRODUCTIVE BRUSH
NP	NON PRODUCTIVE
NSR	NOT SUFFICIENTLY RESTOCKED
NTA	NO TYPING AVAILABLE

Line 6 - Disturbance History

Disturbance type code preceeded by symbol, followed by earliest date
First character of disturbance type designates category, refer to official code list for sub-category descriptions.

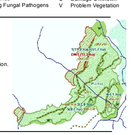
A	Animal Damage	L	Logging	R	Site Rehabilitation
B	Wildfire	M	Mite Damage	T	Treatment Injuries
C	Cone and Seed Insects	N	Non-Biological Injuries	U	Damage Unknown
D	Diseases	P	Cone and Seedling Fungal Pathogens	V	Problem Vegetation
I	Insects				

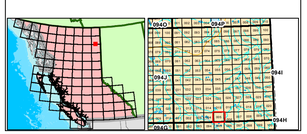
Example Opening History Details

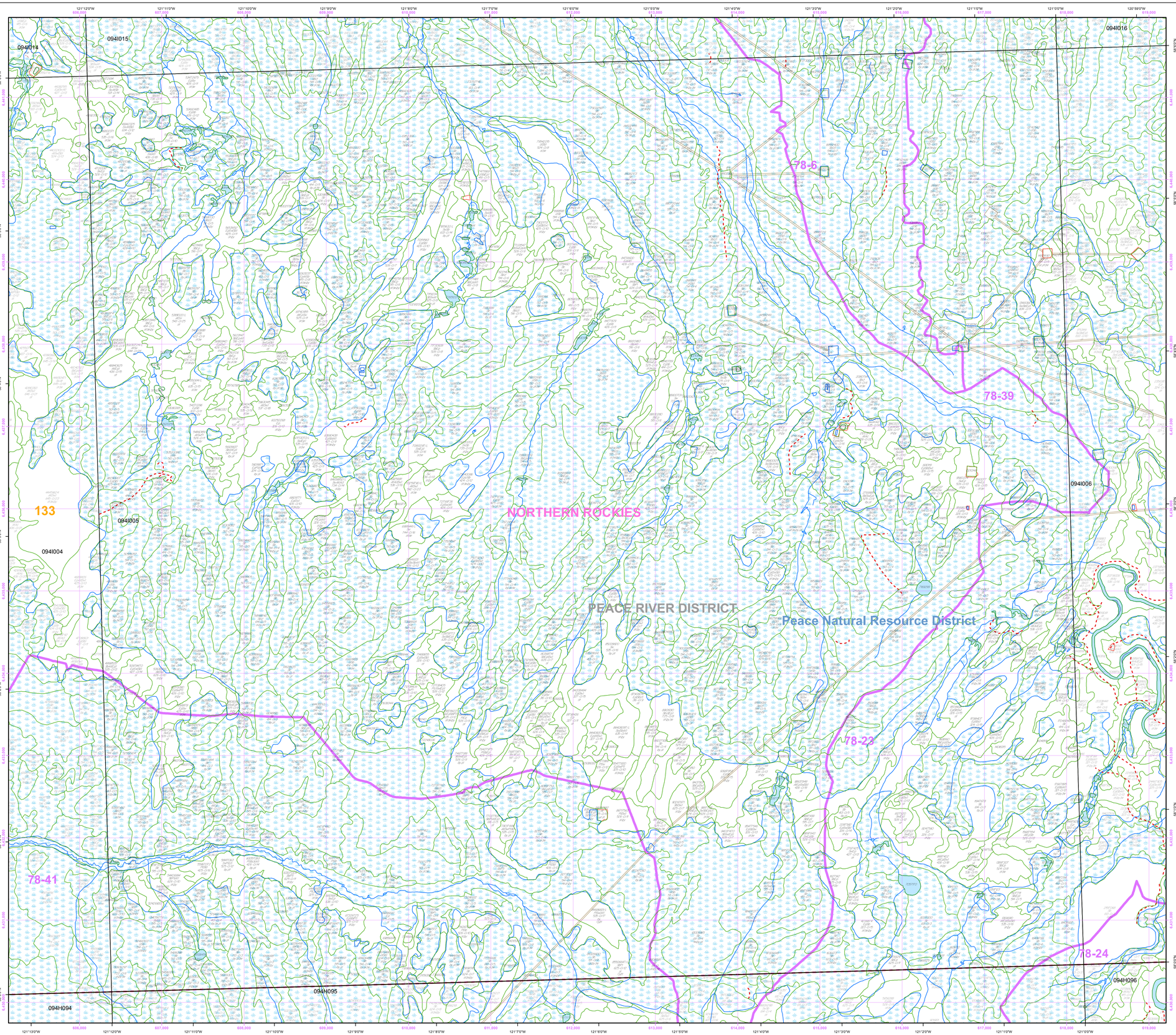
Detailed Silviculture information is available on the BCGW utilizing either IMF or ArcMap. The MapView example is of themed RESULTS data.

The Ministry of Forests, Mines and Lands web application MAPVIEW is available to view this type of detailed information. Select the SILVICULTURE tab then click on "Display Silviculture Map" to turn on display values for -

OPENING
OPENING LABELS
OPENING HARVESTING ACTIVITY
ACTIVITY TREATMENT UNIT
STANDARDS UNIT
SILVICULTURE FOREST COVER
WILDLIFE TREE PATCH







Overflow Labels

0941005

0941005