104H072

Vegetation Map
104H072

Scale 1:20,000

0 0.25 0.5 0.75 1 Kilometers

0 0.25 0.5 Miles

Vegetation Data Source: MFLNRO - VRMS / Ownership

Base Map Source: TRIM / Tantalis

This map is created from information stored digitally in the BC Geographic Warehouse. The map has been structured to support the analytical functions of the Ministry of Forests, Lands, and Natural Resource Operations. The information portrayed may not be complete and up to date Cadastral, administrative boundaries and the Ownership colour theme are for reference purposes only. (Legend revisions June 2014)

Labels Projected To: January 1, 2016

MAP SYMBOLOGY

Forest Inventory Features:
- Forest Vegetation Polygons
- Silviculture Opening in Vegetation
- Permanent Sample Plot (GYS)
- Research Installations

TRIM - Base Features:
- 4x Built Roads
- Forest Tenure Road Lines
- Paved Roads
- Rough Roads
- Trails/Cutlines
- Railways
- Airstrips
- Other lines
- Powerline
- Pipeline
- Buildings
- Misc Areas
- Misc Lines
- Water Lines
- Hydrkdkvd/aerials - EBM
- Watercourses - EBM
- Waterbodies - EBM
- Wetlands - EBM
- Ocean - EBM

Administrative Boundaries:
- BC Provincial Boundary
- MFLNRO Region boundary
- Resource District boundary - FADM
- INV Region-Compartment - FADM
- Provincial Forest area - FADM
- Timber Supply Area-Block - FADM
- Tree Farm Licenses - FADM
- Land District boundary
- Administrative boundary
- Survey Parcels - Tantalis
- Municipal boundary (< 1:500,000 ha - 15 % hatch)
- Municipal boundary (> 1:500,000 ha) - no hatch)
- National Parks
- First Nations
- Provincial Parks
- Ecological Reserves
- Protected Areas
- Recreation Areas

Other:
- BCGS Mapsheet Grid (1:20,000)

VEGETATION LABEL DETAILS

Example of a Vegetation Label:

LINE DESCRIPTION
1 Silviculture symbol and Opening Number
2 Polygon Number and multi-layer stand indicator (L)
3 Species Composition
ex: the most important layer is described as Fd (Dougls Fir) and Hw (Western Hemlock).
4 Age, Height, Crown Closure Class Code - separator Site Index / estimated SI
ex: stand is age class 2 (21-40 yrs), height class 1 (0.1-10.4m), crown closure class 1 (6-15%.), SI 20m
5 Vegetated Density Class (or Non-Forest/Productive Descriptor)
ex: a herb polygon with no distinction between forbs and graminoids, shrubs less that 2m.
6 Disturbance History & year - ex: Logged in 1978

OE 83A Fd7Hw3 SI 20 hw3 6/08

Line 1 - History Record Opening Number

OE - opening number valid for BCGS mapsheet

box - opening number has not been assigned

Line 2 - Polygon No. / Multi-layer

VRMS Polygon Number - ranging from one to nine digits
/L - Multi-layered stand (a separate description of each layer is available in the data base, i.e. 1;2)

Line 3 - BC Tree Code List

Species Composition: Species are labeled in their order of predominance. Major first Minor in brackets.
The following codes are based on "The B.C. Ministry of Forests Tree Code List" version 4.5 dated January 2009.

NATIVE CONIFERS

C	CEDAR
Cw	Western Red Cedar
Y	CYPRESS
Ys	Yellow Cedar
F	DOUGLAS FIR
Fd	Douglas Fir
Fdc	Coastal Douglas Fir
Fdi	Interior Douglas Fir
B	FIR (Balsam)
Ba	Amabilis Fir
Bg	Grand Fir
Bl	Subalpine Fir (alpine)
H	HEMLOCK
Hm	Mountain Hemlock
Hw	Western Hemlock
Hxm	Mountain x Western Hemlock hybrid
J	JUNIPER
Jr	Rocky Mtn. Juniper
L	LARCH (tamarack)
La	Alpine Larch
Lt	Tamarack
Lw	Western Larch
P	PINE
Pj	Jack Pine
Pl	Lodgepole Pine
Pli	Lodgepole Pine (interior)
Plg	Lodgepole x Jack Pine hybrid
Py	Ponderosa Pine (yellow)
Pw	White Pine (sweet)
Pwa	Western White Pine
Pw	Western White Pine
S	SPRUCE
Sb	Black Spruce
Se	Engelmann Spruce
Ss	Sitka Spruce
Sw	White Spruce
Sx	Spruce hybrid
Sxw	Engelmann x White
Sxl	Sitka x White
Sxs	Sitka x unknown hybrid
T	YEW
Tw	Western Yew

NATIVE HARDWOODS

D	ALDER
Dr	Red Alder
E	APPLE
Up	Pacific Crab Apple
A	ASPEN, COTTONWOOD or POPLAR
At	Poplar
Ap	Balsam Poplar
Ac	Black Cottonwood
Ax	hybrid Poplars
At	Trembling Aspen
R	ARBUTUS
G	Garry Oak
E	BIRCH
Ea	Alaska Paper Birch
Eap	Alaska x Paper Birch hybrid
Ep	Paper Birch (white)
Ew	Water Birch
K	CASCARA
Dw	DOGWOOD
V	CHERRY
Vb	Bitter Cherry
Vc	Choke Cherry
Vp	Pin Cherry
Vu	DOGWOOD
Gp	Pacific Dogwood (western flowering)
Gg	Garry Oak
W	WILLOW
Wb	Bebb's Willow
Wp	Pacific Willow
Wa	Peachleaf Willow (Bardaly's)
Wsl	Pussy Willow (grey-leaved)
Ws	Scouler's Willow
Wl	Sitka Willow (tea-leaved)

UNKNOWN - OTHER

X	UNKNOWN
Xc	unknown conifer
Xh	unknown hardwood
Xl	OTHER (see notion list)
Zc	other conifer
Zh	other hardwood

EXOTICS

Ue	APPLE Apple
Ax	ASPEN, COTTONWOOD or POPLAR *Southern Cottonwood
Ae	BIRCH European Birch
Ey	Manchurian (Mongolian) Elm
Yw	Yellow Birch
Hy	CHERRY *Sweet Cherry
Yp	CYPRESS *Monterey Cypress
Fb	FIR *Subalpine Fir
Bp	Noble Fir
Bm	*Shasta Red Fir
Bc	*White Fir
Lk	LARCH *Siberian Larch
Le	*Siberian Larch
Mb	MAPLE Box Elder
Mn	*Norway Maple
Ms	*Sycamore Maple
Qe	OAK *English Oak
Qw	*White Oak
Qr	OTHER EXOTICS *Bagbrack Hickory
Ot	*Tree of Heaven
Oj	Japanese Walnut
Pm	PINE *Monterey Pine
Pr	*Red Pine
Pb	*Scots Pine
Sn	SPRUCE *Norway Spruce

Line 4

4a AGE CLASS

CODE	LIMITS (years)
1	1-20
2	21-40
3	41-60
4	61-80
5	81-100
6	101-120
7	121-140
8	141-250
9	251 +

4b HEIGHT CLASS

CODE	LIMITS (metres)
1	0.1 - 10.4
2	10.5 - 19.4
3	19.5 - 28.4
4	28.5 - 37.4
5	37.5 - 46.4
6	46.5 - 55.4
7	55.5 - 64.4
8	65.5 +

4c CROWN CLOSURE CLASS

CODE	LIMITS (percentage)
0	0 - 5
1	6 - 15
2	16 - 25
3	26 - 35
4	36 - 45
5	46 - 55
6	56 - 65
7	66 - 75
8	76 - 85
9	86 - 100

4d SITE INDEX

All SI are shown to the nearest metre referenced at 50 years Breast Height Age. SI is based on the age and height of the leading species. When an accurate SI cannot be obtained from age and height, estimated SI is shown after, or replaces the SI.

4e ESTIMATED SITE INDEX

SI is estimated when suitable SI trees are not present, e.g. young stands (<30yrs). It is denoted by a stash which always precedes it. Associated fields in the data base are Inventory Type Group and SI Estimated source code.

Line 5 - Vegetation records

VEGETATED NON TREE CATEGORIES (for V and I records)

NON-TREED SHRUB
- s SHRUB TALL - shrub with average shrub height > or = to two metres.
- d SHRUB LOW - shrub with average shrub height < two metres.

NON-TREED HERB
- he HERB - herb with no distinction between forbs and graminoids.
- h HERB - FORBS - herb with forbs >50% of the herb cover.
- hg HERB - GRAMINOIDS - herb with graminoids > 50% of the herb cover.

NON-TREED BRYOID
- by BRYOIDS - bryoid with no distinction between mosses and lichens by cover.
- bm BRYOID - MOSS - bryoid with mosses, liverworts, and hornwarts > 50% of the bryoid cover.
- bl BRYOID - LICHENS - bryoid with lichens > 50% of the bryoid cover.

NON VEGETATED
- e Exposed Land
- ro Rock / Rubble
- si Snow / Ice

NON VEGETATED CATEGORIES (for V and I records)

ap	AIRPORT	gp	GRAVEL PIT	mu	MUDFLAT SEDIMENT
be	BEACH	la	LAKE	mp	RUBBLY MINE SPOILS
br	BLOCKFIELD	lb	LAVA BED	oc	OCEAN
cl	CLEARCUT	li	LANDING	ot	OTHER
bu	BURNED AREA	ls	POND or LAKE SEDIMENTS	pn	SNOW COVER
cb	CUT BANK	m	MINE - GENERAL	rc	ROCK OUTCROP
es	EXPOSED SOILS	mn	MORAINE	rr	RIVER / STREAM
gl	GLACIER				

Note: Water categories (la, oc, re, rl) not labeled over 80 percent coverage.

rm	RESERVOIR MARGIN				
rm	RAILWAY SURFACE				
rs	RIVER SEDIMENTS				
ro	ROAD SURFACE				
ta	TALUS				
tz	TAILINGS				
ur	URBAN				

NON-FOREST / NON-PRODUCTIVE DESCRIPTOR CODES (for V records)

A	ALPINE	NP	NON-PRODUCTIVE
AF	ALPINE FOREST/Species	NPBR	NON-PRODUCTIVE BRUSH
C	CULTIVATED	NPBS	NON-PRODUCTIVE BURN
CL	CLAY BANK	NPF	NON-PRODUCTIVE FOREST (Species
G	GRAVEL BAR	NTA	NO TYPING AVAILABLE
GR	GRAVEL PIT	OR	OPEN RANGE
ICE	ICEFIELD	P	HAYFIELD
L	LAKE/RIVER	S	SNOW
MUD	MUDFLAT	S	SWAMP

SAND	SAND		
TIDE	TIDAL FLAT		
U	URBAN		
NC	NON COMMERCIAL		
NCBR	NON COMERCIAL BRUSH		
NP	NON PRODUCTIVE		
NSR	NOT SATISFACTORILY RESTOCKED		
NTA	NO TYPING AVAILABLE		

Line 6 - Disturbance History

Disturbance type code preceeded by symbol, followed by earliest date
First character of disturbance type designates category, refer to official code list for sub-category descriptions.

A	Animal Damage	L	Logging
B	Wildfire	M	Mide Damage
C	Cone and Seed Insects	N	Non-Biological Injuries
D	Diseases	P	Cone and Seedling Fungal Pathogens
I	Insects		
R	Site Rehabilitation		
T	Treatment Injuries		
U	Damage Unknown		
V	Problem Vegetation		

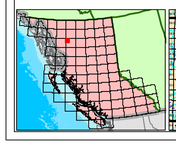
Example Opening History Details

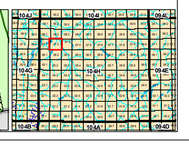
Detailed Silviculture information is available on the BCGW utilizing either IMF or ArcMap. The MapView example is of the med RESULTS data.

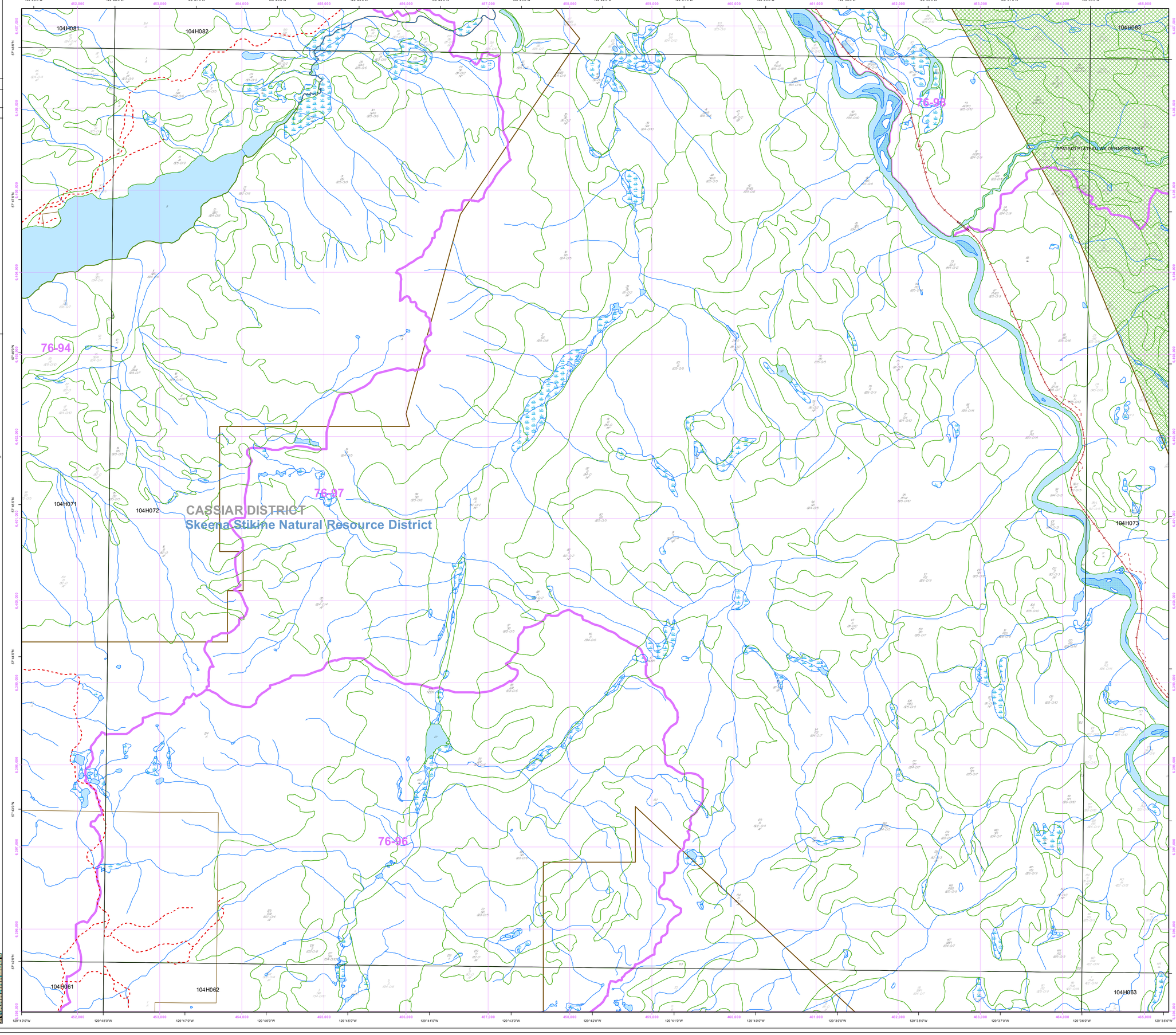
The Ministry of Forests, Mines and Lands web application MAPVIEW is available to view this type of detailed information. Select the SILVICULTURE tab then click on "Display Silviculture Map" to turn on display values for -

OPENING
OPENING LABELS
OPENING - PLANTING ACTIVITY
ACTIVITY TREATMENT UNIT
STANDARDS UNIT
SILVICULTURE FOREST COVER
WILDLIFE TREE PATCH









Overflow Labels

104H072

104H072